HISTORIC PROPERTIES INVENTORY FORM

HISTORIC PRESERVATION UNIT
DEPARTMENT OF CULTURE & HISTORY
THE CULTURAL CENTER
CHARLESTON, WEST VIRGINIA 25305

(Staff Use Only)

File No
Theme(s)
Neg No(s)
USGS Quad
UTM Ref

DISTRICT SITE BUILDING STRUCTURE OBJECT

1. NAME(S) historic /common
Moore Bros. Store

2. LOCATION street/road Old Elk Road
city/town Edray
(incorporated/unincorporated)

3. USE/FUNCTION present Abandoned
original General Store

(public/private)

4. OWNER/ADDRESS present Robert S. Gay
original Moore Bros.

(public/private)

(phone no.)
799-6453

5. PHOTO/SKETCH OF

7. PLAN (include approx. dimensions)

6. LOCALE/ENVIRONMENT (map)
See Master

8. (A.) ACREAGE (approx)
¼ A

(B.) VERBAL BOUNDARY DESCRIPTION
N/A

PROPERTY NAME: Moore Bros. Store
B-005
COUNTY: Pocahontas
Survey Region
Planning District

8 DESCRIPTION (clarify as appropriate)

a Exterior Fabric

stone ____
brick ____
concrete ____
stucco ____
weatherboard x
clapboard ____
board & batten ____
shingle ____
other ____

b Structural System

masonry ____
frame x
log ____
metal ____
other ____

foundation Stone

c Roofing Material

wood ____
metal Tin
slate ____
tile ____
asphalt ____
composition ____
other ____

d Associated Structures (use/type)

outbuildings None

dependencies ____

other ____

e Integrity (include dates)

original site/relocated ____

alterations ____

additions Pre 1900 side addition

f Condition

excellent ____
good ____
fair ____
deteriorated x
abandoned ____

g Threats Deterioration thru abandonment.

h. Two story L shape. Gable front is store entrance with central entrance and flanking windows. Windows in main bldg. are 2/2, in side 6/6. Small cornice over first floor.

10 SIGNIFICANCE (use attachment sheet if necessary)

Large community store for oldest farming community in Pocahontas County.

a Architect/Builder/Engineer John Moore

b Style/Period Commercial

c Date(s) 1870's

Area C

Area D

11 BIBLIOGRAPHY

Interview with Robert and Mable Gay, May 30, 1986

12 FORM PREPARED BY Robert S. Gay DATE 5/30/86

a Address Edray, W. Va. - Rt. 1, Box 277, Marlinton, W. Va.

b Organization Pocahontas County Historic Landmark Commission

c Phone no 799-6453

HISTORIC PROPERTIES INVENTORY FORM

HISTORIC PRESERVATION UNIT
DEPARTMENT OF CULTURE & HISTORY
THE CULTURAL CENTER
CHARLESTON, WEST VIRGINIA 25305

(Staff Use Only)

File No.
Theme(s).
Neg No(s).
USGS Quad
UTM Ref.

DISTRICT SITE BUILDING STRUCTURE OBJECT

1. NAME(S) historic /common
Hamlin Chapel - historic
"Old Log Church" - common

2 LOCATION street/road Jerico Road

city/town Marlinton, W. Va.
(incorporated/unincorporated)

3 USE/FUNCTION present: Church services

original: Church services (At one time it was used as hospital)

(public/private, restricted)

4 OWNER/ADDRESS present: W. Va. Conference of United Methodist Church (public/private)

original: Community

(phone no.)

5 PHOTO/SKETCH DF.

7. PLAN (include approx. dimensions)

6 LOCALE/ENVIRONMENT (map)
See Master

8 (A.) ACREAGE (approx):
1 A

(B.) VERBAL BOUNDARY DESCRIPTION
N/A

"Old Log Church"
PROPERTY NAME: Hamlin Chapel
B-006

COUNTY: Pocahontas

Survey Region
Planning District

Area C

Area D

a. DESCRIPTION (clarify as appropriate)

Exterior Fabric

stone
brick
concrete
stucco
weatherboard
clapboard
board & batten
shingle
other Logs

b. Structural System

masonry
frame
log X
metal
other

foundation solid rock

c. Roofing Material

wood
metal X
slate
tile
asphalt
composition
other

d. Associated Structures (use/type)

outbuildings

dependencies

other

e. Integrity (include dates)

original site/relocated 1835

alterations repairs in 1974

additions none

f. Condition

excellent
good X
fair
deteriorated
abandoned

g. Threats

h. 32 x 24 feet, two-story, of long 12' x 7" logs, this church sits in a glenn near thehead of Stony Creek. It was built by the 19 families who first worshipped in it. Logs and lumber came from the area. The logs were hewn, then corners were notched and fitted as the building was raised. The cracks were partly filled with large chips, then daubed with limed clay inside and out. High cherry pulpit. Seats are slat-hacked benches.

i. SIGNIFICANCE (use attachment sheet if necessary)

a. Architect/Builder/Engineer

b. Style/Period Log

c. Date(s) 1835

This is one of the three old log churches in Pocahontas Co. Often called the "Old Log Church" it was named Hamlin Chapel in honor of the son of the man who gave the land for the church. All the work of hewing logs, shaving shingles, notching and fitting corners was done by the hands of people of record. From 1884 to 1907 Presbyterians met there each month. The chapel is now used for special services such as Easter, Community music programs, homecomings, etc.

j. BIBLIOGRAPHY

W. Va. Antiquities Commission Historic Properties Inventory

k. FORM PREPARED BY Mrs. Ward Barlow I DATE 4/16/86

a. Address 287 Circle View Farm, Marlinton, W. Va. 24954

b. Organization Pocahontas County Historic Landmark Commission

c. Phone no. 799-6538

Area C

Area D

HISTORIC PROPERTIES INVENTORY FORM

HISTORIC PRESERVATION UNIT
DEPARTMENT OF CULTURE & HISTORY
THE CULTURAL CENTER
CHARLESTON, WEST VIRGINIA 25305

(Staff Use Only)
File NO
Theme(s)
Neg No(s)
USGS Quad
UTM Ref

DISTRICT SITE BUILDING STRUCTURE OBJECT Complex

1. NAME(S) historic /common
W.M. - L. D. Sharp Building Complex
(W.M. Sharp Log House, L. D. Sharp House, Country Store, Old Cellar)

2 LOCATION street/road Rt. 219 N.
city/town Slaty Fork, W. Va. 26291
(incorporated/unincorporated)

3 USE/FUNCTION present: Various
original: Various

(public/private, restricted)

4 OWNER/ADDRESS present: D & S Sharp
original: L. D. Sharp

(public/private)
(phone no.)
572-3547

5 PHOTO/SKETCH OF:



7 PLAN (include approx. dimensions)

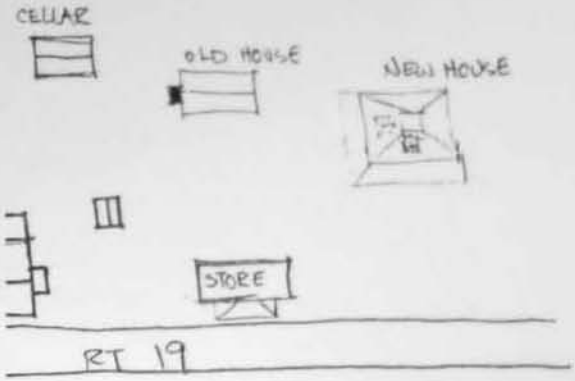

6 LOCALE/ENVIRONMENT (map)
See Master

8. (A.) ACREAGE (approx)
5 A

(B.) VERBAL BOUNDARY DESCRIPTION
N/A

PROPERTY NAME: W.M. - L. D. Sharp Buildings Complex
B-007
COUNTY: Pocahontas

Survey Region
Planning District

Area C
Area D

9 DESCRIPTION (clarify as appropriate)

a Exterior Fabric

stone
brick
concrete
stucco
weatherboard
clapboard
board & batten
shingle
other

b Structural System

masonry
frame
log
metal
other

foundation

c Roofing Material

wood
metal
slate
tile
asphalt
composition
other

d Associated Structures (use/type):

outbuildings

dependencies

other

e Integrity (include dates)

original site/relocated

alterations

additions

f Condition:

excellent
good X
fair
deteriorated
abandoned

g Threats

See attached

10 SIGNIFICANCE (use attachment sheet if necessary)

a Architect/Builder/Engineer

b Style/Period ~~See attached~~

c Date(s) CA 1850 - 1928

11 BIBLIOGRAPHY

12 FORM PREPARED BY D & S Sharp DATE 4/1/86

a Address Slaty Fork, W. Va. 26291

b Organization Pocahontas County Historic Landmark Commission

c Phone no 572-3547

Area C

ATTACHMENT TO HISTORIC PROPERTIES INVENTORY FORM

HISTORIC PRESERVATION UNIT
DEPARTMENT OF CULTURE & HISTORY
THE CULTURAL CENTER
CHARLESTON, WEST VIRGINIA 25305

1. Name(s) Historic/Common: W. M. - L. D. Sharp Buildings Complex
   1. W. M. Sharp Log House
   2. L. D. Sharp Home
   3. Sharp's Country Store
   4. Old Cellar House

1. The William Sharp (1815-1888) Log Home is located behind Sharp's Country Store, Slaty Fork, W. Va. Fireplace, rock chimney, stairs to loft where boys slept, and old original cook kettles for fireplace are still there. Robert E. Lee ate supper here one night when he was visiting his soldiers at Linwood. Needs some restoration.

2. The L. D. Sharp (1872-1963) Home, 3-story, built about 1916, is the present residence of his son, Si Sharp. It has eleven bedrooms, dining room, kitchen with six doors, parlor, living room, enclosed sleeping porch, pantry, one and a half baths, basement, outside porch extending over half way around house, two first to second floor stairways, living room and kitchen completely sealed with narrow tongue and grooved boards. All other first floor rooms and halls are wainscoted with the same wood. All lumber in house was cut on the farm and kiln-dried, planed, shaped, etc. on the premices. Spring fed water pipe to the dairy or milk house helped keep milk cool. A Delco 32 volt plant supplied electricity for lights in the house.

3. The Sharp's Country Store, built about 1928 when the new road was built, has had the U.S. Post Office in it for several years. The first four gasoline pumps were the tall hand pumped pumps that had 10 gallon glass cylinders at the top. A 32 volt Delco electric plant was used for several years to supply lights until the West Penn came through.

4. The "Old Cellar House" with upstairs granary was built about 1850-1860 by William Sharp. The cellar part is made of cut stone. The upper two floors are wood. A carpenter's bench and wood vice is on the first floor where Captain Mundy did wood work when he visited Hugh Sharp.

Area C

HISTORIC PROPERTIES INVENTORY FORM

HISTORIC PRESERVATION UNIT
DEPARTMENT OF CULTURE & HISTORY
THE CULTURAL CENTER
CHARLESTON, WEST VIRGINIA 25305

(Staff Use Only)
File No
Theme(s)
Neg No(s)
USGS Quad
UTM Ref

DISTRICT SITE BUILDING STRUCTURE OBJECT

1. NAME(S) historic /common
Stony Creek Presbyterian Church

2 LOCATION street/road Co. Rd. 19, Stony Creek
city/town Campbelltown, W. Va.
(incorporated/unincorporated)

3 USE/FUNCTION present Chapel and Church Services
original Same

4 OWNER/ADDRESS present Marlinton Presbyterian Church 5/14/1967 (public/private)
original Community Presbyterians (phone no.)

5 PHOTO/SKETCH OF

7 PLAN (include approx. dimensions)

8 LOCALE/ENVIRONMENT (map)
See Master

8 (A.) ACREAGE (approx)
1 A

(B.) VERBAL BOUNDARY DESCRIPTION

Situated across the Road (Co. Rd. 19) from Hamlin Chapel. Junction of Stony Creek and Dry Creek - 3/4 mi. E. of Omoto, W.Va.

PROPERTY NAME: Stony Creek Presbyterian Church
B-008
COUNTY: Pocahontas

Survey Region
Planning District

Area 2

DESCRIPTION (clarify as appropriate)

a Exterior Fabric

stone
brick
concrete
stucco
weatherboard
clapboard x
board & batten
shingle
other

b Structural System

masonry
frame x
log
metal
other

foundation stone piers

c Roofing Material

wood
metal x tin
slate
tile
asphalt
composition
other

d Associated Structures (use/type):

outbuildings M & F toilets

dependencies

other

e Integrity (include dates):

original site/relocated

alterations

additions

f Condition

excellent
good x
fair
deteriorated
abandoned

g Threats None

H. one story with steep gable roof 4 bays long. Front entrance foyer with gable roof.

SIGNIFICANCE (use attachment sheet if necessary)

a Architect/Builder/Engineer Preston & Frank Baxter and others

b Style/Period Revival

c Date 1929-1930

Edward F. McLaughlin, who donated land for church, stipulated in the deed that if church services are not conducted in this building for three consecutive months, the land will convert to the McLaughlin heirs.

BIBLIOGRAPHY

FORM PREPARED BY Dotty McMillian DATE 7/22/86

a Address Marlinton, W. Va.

b Organization Pocahontas County Historic Landmark Commission

c Phone no.

Area C

Area D

HISTORIC PROPERTIES INVENTORY FORM

HISTORIC PRESERVATION UNIT
DEPARTMENT OF CULTURE & HISTORY
THE CULTURAL CENTER
CHARLESTON, WEST VIRGINIA 25305

(Staff Use Only)

File No:
Theme(s):
Neg No(s):
USGS Quad:
UTM Ref:

DISTRICT SITE BUILDING STRUCTURE OBJECT

1. NAME(S) historic /common
C & O Railroad Bed - Historic
Greenbrier River Trail - Common

2. LOCATION street/road: Greenbrier Valley to Caldwell - Cass
city/town: (incorporated/unincorporated)

3. USE/FUNCTION present: Hiking, biking, fishing, cross country skiing (public/private, restricted)
original: Passenger & freight Service

4. OWNER/ADDRESS present: W. Va. Dept. of Natural Resources
Div. of Parks and Recreation (public/private)
original: C & O Railroad (phone no.)

5. PHOTO/SKETCH OF:

7. PLAN (include approx. dimensions):
100 ft right of way
75 miles long

6. LOCALE/ENVIRONMENT (map)

8. (A.) ACREAGE (approx):
909.09 A

(B.) VERBAL BOUNDARY DESCRIPTION:
Greenbrier River Trail parellels the Greenbrier River fm Cass to Rt 60 in N. Caldwell

Survey Region:
Planning District:

COUNTY: Pocahontas

PROPERTY NAME: C & O Railroad Bed

Greenbrier River Trail - common

B-00[illegible]9

Area C

9. DESCRIPTION (clarify as appropriate)

a. Exterior Fabric

stone
brick
concrete
stucco
weatherboard
clapboard
board & batten
shingle
other Surface is limestone & gravel.

b. Structural System

masonry
frame
log
metal
other

foundation The ballast is crushed limestone, rec bed base w/ limestone on natural slate banks.

c. Roofing Material

wood
metal
slate
tile
asphalt
composition
other

d. Associated Structures (use/type)

outbuildings

dependencies 2 tunnels and 35 bridges.

other The railroad line was full of towns, mills, small industries, export of farm products, passenger service.

e. Integrity (include dates)

original site/relocated

alterations

additions

f. Condition

excellent
good
fair
deteriorated
abandoned

g. Threats Encroachment of weekend cabins.
Flooding

10. SIGNIFICANCE (use attachment sheet if necessary)

a. Architect/Builder/Engineer
M.O. Hankins - Engineer
William Hankins - Builder designer

b. Style/Period

c. Date(s) 1899-1900

11. BIBLIOGRAPHY

The Durbin Route - Bill McNeel Pocahontas Times
Mark Hankins - Land use (Consultant C & O Railroad)

12. FORM PREPARED BY Gil Willis DATE 7/27/86

a. Address Hwy 219, Slatyfork, W. Va. 26291

b. Organization Pocahontas County Historical Landmark Commission

c. Phone no 304 572-3771

HISTORIC PROPERTIES INVENTORY FORM

HISTORIC PRESERVATION UNIT
DEPARTMENT OF CULTURE & HISTORY
THE CULTURAL CENTER
CHARLESTON, WEST VIRGINIA 25305

(Staff Use Only)

File No.
Theme(s)
Neg No(s).
USGS Quad
UTM Ref.

DISTRICT SITE BUILDING STRUCTURE OBJECT

1. NAME(S) historic /common
Edray United Methodist Church

2 LOCATION street/road: Rt. 219

city/town: Edray, W. Va.
(incorporated/unincorporated)

3 USE/FUNCTION present: Church services and Community Meetings (public/private, restricted)

original: Same

4 OWNER/ADDRESS present: W.Va. Conference of United Methodist Church (public/private)

original: Subscribers (about 300) in Edray (phone no.)

5 PHOTO/SKETCH OF:

7 PLAN (include approx. dimensions)

6 LOCALE/ENVIRONMENT (map)
See master

8. (A.) ACREAGE (approx):
1 A

(B.) VERBAL BOUNDARY DESCRIPTION

Rt. 219 @ junction of "Old 219" going into Edray.

Survey Region
Planning District

COUNTY: Pocahontas

B-0010

PROPERTY NAME: Edray United Methodist Church

7. DESCRIPTION (clarify as appropriate)

a. Exterior Fabric

stone ____
brick ____
concrete ____
stucco ____
weatherboard ____
clapboard X
board & batten ____
shingle ____
other ____

b. Structural System

masonry ____
frame X
log ____
metal ____
other ____

foundation ____

c. Roofing Material

wood ____
metal X
slate ____
tile ____
asphalt ____
composition ____
other ____

d. Associated Structures (use/type)

outbuildings ____

dependencies ____

other ____

e. Integrity (include dates)

original site/relocated ____

alterations ____

additions Shutters on windows

f. Condition

excellent X
good ____
fair ____
deteriorated ____
abandoned ____

g. Threats

h. One story gable with round steeple & conical roof. Two entrances on gable end. 4 bays long. Windows are 9/9 with shallow arched hoods.

10. SIGNIFICANCE (use attachment sheet if necessary)

a. Architect/Builder/Engineer E. E. King

b. Style/Period Italianate

c. Date(s) Dec. 1, 1883

E. D. King contracted to build at cost of $700.00. Final cost was $2,032.25. George P. Moore and Ed King drew the plans for the building. 20,000 feet of lumber used, purchased from Larkin and Peters of Clover Lick and rafted down the Greenbrier River. 15,000' of heavy timbers for bldg. 22,000 sawed shingles for roof. (Sawed by D. H. Garber of Edray)

11. BIBLIOGRAPHY

Pocahontas County History, 1981, page 127

12. FORM PREPARED BY Dotty McMillian DATE 7/23/86

a. Address Pocahontas County Historic Landmark Commission

b. Organization Marlinton, W. Va.

c. Phone no ____

Area C

Area D

HISTORIC PROPERTIES INVENTORY FORM

HISTORIC PRESERVATION UNIT
DEPARTMENT OF CULTURE & HISTORY
THE CULTURAL CENTER
CHARLESTON, WEST VIRGINIA 25305

(Staff Use Only)

File No:
Theme(s):
Neg No(s):
USGS Quad:
UTM Ref:

DISTRICT SITE BUILDING STRUCTURE OBJECT

1. NAME(S) historic /common
Cloverlick Depot

2. LOCATION street/road: Main Street
city/town: Cloverlick, W. Va.
(incorporated/unincorporated)

3. USE/FUNCTION present: Being restored for use as Info. Center.
original: B & O Train Station

4. OWNER/ADDRESS present: Greenbrier Trail Club (public/private)
US 219, Slatyfork, WV 26291
(phone no.)
572-3771
original: C & O Railroad

5. PHOTO/SKETCH OF:

7. PLAN (include approx. dimensions):
15½ x 32

9. LOCALE/ENVIRONMENT (map)
See Master

8. (A.) ACREAGE (approx):
.56 A

(B.) VERBAL BOUNDARY DESCRIPTION:
Adjacent to Greenbrier River in downtown Cloverlick.

PROPERTY NAME: Cloverlick Depot
B-0011
COUNTY: Pocahontas
Survey Region:
Planning District:

Area D

9. DESCRIPTION (clarify as appropriate):

a. Exterior Fabric

stone ____
brick ____
concrete ____
stucco ____
weatherboard ____
clapboard ____
board & batten pine
shingle ____
other ____

b. Structural System

masonry ____
frame X
log ____
metal ____
other ____

foundation Locust posts

c. Roofing Material

wood ____
metal ____
slate ____
tile ____
asphalt ____
composition ____
other rolled roofing

d. Associated Structures (use/type):

outbuildings None
dependencies ____
other ____

e. Integrity (include dates):

original site/relocated ____

alterations The depot was 60 ft long and had 3 rooms but was reduced in size because of business.

additions ____

f. Condition:

excellent ____
good ____
fair X
deteriorated ____
abandoned ____

g. Threats:

h. 1 story railroad depot with gable roof, projecting central bay with hammer beams with dropped ball finials supporting the gable roof.

10. SIGNIFICANCE (use attachment sheet if necessary):

a. Architect/Builder/Engineer: C & O Railroad

b. Style/Period: ~~Depot~~

c. Date(s): 1902

Next to old water tower near the Lowe House, it was moved up onto a meadow in 1961 by Dr. Brown. Then in Sept. 86 it was moved back down to the trail.

11. BIBLIOGRAPHY

Mr. Mark Hankins - Land use consultant for the C & O Railroad

12. FORM PREPARED BY Gil Willis DATE 7/29/86

a. Address 219 Slatyfork, WV

b. Organization Pocahontas County Historical Landmark Commission

c. Phone no 304-572-3771

HISTORIC PROPERTIES INVENTORY FORM

HISTORIC PRESERVATION UNIT
DEPARTMENT OF CULTURE & HISTORY
THE CULTURAL CENTER
CHARLESTON, WEST VIRGINIA 25305

(Staff Use Only)

File No:
Theme(s):
Neg No(s):
USGS Quad:
UTM Ref:

DISTRICT SITE BUILDING STRUCTURE OBJECT

1. NAME(S) historic /common
Woods Hole (historic)
Gardner's House (common)

2. LOCATION street/road: Rt 9, Linwood Rd.
city/town: Cloverlick, W. Va.
(incorporated/unincorporated)

3. USE/FUNCTION present: Family Home
original: Same

(public/private restricted)

4. OWNER/ADDRESS present: Bill & Polly Gardner
Stoney Bottom, WV 24927
(public/private)
original: William C. Gardner, Sr.
Cloverlick, W.Va.
(phone no.)
799-4366

5. PHOTO/SKETCH OF:

7. PLAN (include approx. dimensions)
45 x 23 up & down

9. LOCALE/ENVIRONMENT (map)
See Master

8. (A.) ACREAGE (approx):
43 A

(B.) VERBAL BOUNDARY DESCRIPTION:
NA

Survey Region:
Planning District:

COUNTY: Pocahontas

B-0012

PROPERTY NAME: Gardner's House (c)
Woods Hole (h)

Area C

9. DESCRIPTION (clarify as appropriate)

a. Exterior Fabric

stone ____
brick ____
concrete ____
stucco ____
weatherboard ____
clapboard ____
board & batten ____
shingle ____
other German Siding

b. Structural System

masonry ____
frame X
log ____
metal ____
other ____

foundation Cement & stone

c. Roofing Material

wood ____
metal tin
slate ____
tile ____
asphalt ____
composition ____
other ____

d. Associated Structures (use/type):

outbuildings Shop, barn, wood-shed, meat house
dependencies ____
other ____

e. Integrity (include dates):

original site/relocated ____
alterations None - except new floor on porch.
additions ____

f. Condition:

excellent X
good ____
fair ____
deteriorated ____
abandoned ____

g. Threats:

h. Two story with gable roof. The windows are paired 6 pane casement with plain surrounds. Full front 1 story porch.

10. SIGNIFICANCE (use attachment sheet if necessary):

a. Architect/Builder/Engineer: E. D. King = builder @ cost of $3,000.
b. Style/Period: Vernacular Cottage
c. Date(s): 1908

11. BIBLIOGRAPHY:

William C. Gardner was a member of the State House of Delegates from 1931-32.
Interviewed 7/30/86, died 8/4/86

12. FORM PREPARED BY Gil Willis DATE 7/30/86

a. Address Hwy 219, Slatyfork, W. Va. 26791
b. Organization Pocahontas County Historical Landmark Commission
c. Phone no 572-3771

HISTORIC PROPERTIES INVENTORY FORM

HISTORIC PRESERVATION UNIT
DEPARTMENT OF CULTURE & HISTORY
THE CULTURAL CENTER
CHARLESTON, WEST VIRGINIA 25305

(Staff Use Only)

File No.
Theme(s)
Neg No(s)
USGS Quad
UTM Ref.

DISTRICT SITE BUILDING STRUCTURE OBJECT

1. NAME(S) historic /common
Immanuel Church 1886, Ligon Church 1890
Grace Episcopal Church 1909

2. LOCATION street/road:
city/town: Cloverlick, W. Va.
(incorporated/unincorporated)

3. USE/FUNCTION present: Worship (public/private, restricted)
original: Same

4. OWNER/ADDRESS present: Episcopal Diocese of W. Va., Robert T. Atkinson, Bishop (public/private)
1608 Va. St. E, Charleston, W V (phone no.)
original:

5. PHOTO/SKETCH OF:

7. PLAN (include approx. dimensions):
27' x 48'

8. (A.) ACREAGE (approx):
.60 A

(B.) VERBAL BOUNDARY DESCRIPTION:
Church is located on Back Mt. Rd. heading out of Cloverlick toward Cass

PROPERTY NAME: Grace Episcopal Church
B-0013
COUNTY: Pocahontas
Survey Region:
Planning District:

a. Exterior Fabric (clarify as appropriate)

- stone
- brick
- concrete
- stucco
- weatherboard pine
- clapboard
- board & batten
- shingle
- other

b. Structural System

- masonry
- frame oak
- log
- metal
- other

foundation concrete form

c. Roofing Material

- wood
- metal tin shingles
- slate
- tile
- asphalt
- composition
- other

d. Associated Structures (use/type)

- outbuildings storage shed
- dependencies
- other

e. Integrity (include dates)

- original site/relocated
- alterations
- additions

f. Condition

- ancient
- good X
- fair
- deteriorated
- abandoned

g. Threats

h. Steep gable, 1 story building with cupola with pyramid roof. Windows are pointed arch.

i. Significance (use attachment sheet if necessary)

- Architect/Builder/Engineer
- Style/Period Public Revival
- Date 1886 original - rebuilt 1909 at original site.

1884 lot located near W. C. Gardner House, Church built 1885-86/1909 dismantled and moved to present site at the mouth of Clover Creek.

Built for John Ligon and Sally Warwick Ligon.

j. Bibliography

History of Pocahontas County 1981
Mr. and Mrs. W. C. Gardner

Area C

Area D

Compiled by Gil Willis Date 7/27/86

Address Bwy 219 Slatyfork, W. Va. 26291

Organization Pocahontas County Historical Landmark Commission

Phone 304 572 3771

HISTORIC PROPERTIES INVENTORY FORM

HISTORIC PRESERVATION UNIT
DEPARTMENT OF CULTURE & HISTORY
THE CULTURAL CENTER
CHARLESTON, WEST VIRGINIA 25305

(Staff Use Only)

File No:
Theme(s):
Neg No(s):
USGS Quad:
UTM Ref:

DISTRICT SITE BUILDING STRUCTURE OBJECT

1. NAME(S) historic /common
Cloverlick School

2. LOCATION street/road: Back Mt. Road

city/town: Cloverlick
(incorporated/unincorporated)

3. USE/FUNCTION present: Corn crib, storage, shop
original: Three room school.

4. OWNER/ADDRESS present: The Coyner's
(public/private, restricted)

original: Pocahontas County Board of Education
(public/private)

(phone no.)
799-4006

5. PHOTO/SKETCH OF:

7. PLAN (include approx. dimensions):
70' x 30'

8. LOCALE/ENVIRONMENT (map)
See Master

8. (A.) ACREAGE (approx):
1 A

(B.) VERBAL BOUNDARY DESCRIPTION:
Lies directly across the road from the church.

PROPERTY NAME: Cloverlick School
B-0014
COUNTY: Pocahontas

Survey Region:
Planning District:

Area C
Area D
Recommendation:

7 DESCRIPTION (clarify as appropriate)

a. Exterior Fabric

stone ____
brick ____
concrete ____
stucco ____
weatherboard ____
clapboard ____
board & batten X
shingle ____
other ____

b. Structural System

masonry ____
frame X
log ____
metal ____
other ____

foundation Stone/mortar

c. Roofing Material

wood ____
metal ____
slate ____
tile ____
asphalt Shingles
composition ____
other ____

d. Associated Structures (use/type):

outbuildings ____
dependencies ____
other ____

e. Integrity (include dates):

original site/relocated ____
alterations ~~One room 1902~~
Two room 1902-09
Third room 1909 - 1960
additions ____

f. Condition:

excellent ____
good ____
fair ____
deteriorated X
abandoned ____

g. Threats:

h. 1 story with hip roof and central bell tower. The bell tower has a steep hip roof.

10 SIGNIFICANCE (use attachment sheet if necessary):

Early school teachers:
Emma Warwick 1900-03
Principal - Harley Eggleson 1921
Primary - Mrs. Atwell Carpenter 1921
Intermediate - Evalyn K. Coyner 1921-1960

a. Architect/Builder/Engineer: Unknown

b. Style/Period: ____

c. Date(s): 1898

11. BIBLIOGRAPHY

Evalyn K. Coyner, Interviewed 7/30/86

12 FORM PREPARED BY Gil Willis DATE 7/30/86

a. Address Hwy 219 Slatyfork, W. Va. 26291

b. Organization Pocahontas County Historical Landmark Commission

c. Phone no 304 572-3771

Area C

Area D

HISTORIC PROPERTIES INVENTORY FORM

HISTORIC PRESERVATION UNIT
DEPARTMENT OF CULTURE & HISTORY
THE CULTURAL CENTER
CHARLESTON, WEST VIRGINIA 25305

(Staff Use Only)
File No:
Theme(s):
Neg No(s):
USGS Quad:
UTM Ref:

DISTRICT / SITE / BUILDING / STRUCTURE / OBJECT

1. NAME(S) historic /common
L. T. Coyner House - historic
Coyner's House - Common

2. LOCATION street/road: Back Mt. Rd.
city/town: Cloverlick, W. Va.
(incorporated/unincorporated)

3. USE/FUNCTION present: Dwelling
original: Dwelling

(public/private, restricted)

4. OWNER/ADDRESS present: The Coyner's
Stongy Bottom, 24927
(public/private)
original: L. T. Coyner.
Cloverlick, W. Va.
(phone no.)
799-4005

5. PHOTO/SKETCH OF:



7. PLAN (include approx. dimensions):
20' x 50 down
15 x 50' up

6. LOCALE/ENVIRONMENT (map)
See Master

8. (A.) ACREAGE (approx):
12½ A

(B.) VERBAL BOUNDARY DESCRIPTION:
Coyner house lies 150yds up Clover Creek from where you cross it leading out of town. 1st driveway after you cross the bridge.

PROPERTY NAME: L. T. Coyner House
S-8015

COUNTY: Pocahontas

Survey Region:
Planning District:

Area C

HISTORIC PROPERTIES INVENTORY FORM

HISTORIC PRESERVATION UNIT
DEPARTMENT OF CULTURE & HISTORY
THE CULTURAL CENTER
CHARLESTON, WEST VIRGINIA 25305

(Staff Use Only)
File No:
Theme(s):
Neg No(s):
USGS Quad:
UTM Ref:

DISTRICT SITE BUILDING STRUCTURE OBJECT

1. NAME(S) historic /common
Coyner's Bros. Store - historic
Coyner's Store - common

2. LOCATION street/road: Back Mt. Road
city/town: Cloverlick, W. Va.
(incorporated/unincorporated)

3. USE/FUNCTION present: Boarded up
original: Country Store

(public/private/restricted)

4. OWNER/ADDRESS present: The Coyner's
Cl over Lick, W. Va.
(public/private)
original: Anna Kimbrough Coyner
(phone no.)
799-6009

5. PHOTO/SKETCH OF:

7. PLAN (include approx. dimensions)
50' x 30' downstairs
12' x 30' up

6. LOCALE/ENVIRONMENT (map)
See Master

8. (A.) ACREAGE (approx):
.25 A

(B.) VERBAL BOUNDARY DESCRIPTION:
The store is in front of the only stop sign in Cloverlick, parallel to the Greenbrier Trail and River.

Survey Region:
Planning District:

PROPERTY NAME: Coyner Bros. Store
B-0016
COUNTY: Pocahontas

Area C

7. DESCRIPTION (clarify as appropriate):

a. Exterior Fabric

stone ____
brick ____
concrete ____
stucco ____
weatherboard ____
clapboard ____
board & batten ____
shingle ____
other German siding

b. Structural System

masonry ____
frame Red spruce
log ____
metal ____
other ____

foundation Stone/ mortar

c. Roofing Material

wood ____
metal tin rusted S.S.
slate ____
tile ____
asphalt ____
composition ____
other ____

d. Associated Structures (use/type):

outbuildings ____
dependencies ____
other ____

e. Integrity (include dates):

original site/relocated ____
alterations ____
additions ____

f. Condition:

excellent ____
good ____
fair ____
deteriorated X
abandoned ____

g. Threats: In need of foundation, roof leaks, paint.

h. Two story gable front central portion with flanking wings-full front porch. Windows are 6/6. Entrance door has transom.

10. SIGNIFICANCE (use attachment sheet if necessary):

a. Architect/Builder/Engineer: Dr. John Ligon/ local carpenters

b. Style/Period: Greek Revival

c. Date(s): 1903-1904

Coyner Bros. Store was growing business during the logging days in the Cloverlick Area. The store acted as commissary for the mills and farmers. The building was shared with the Post Office.

11. BIBLIOGRAPHY: Evalyn K. Coyner, Cloverlick, W. Va.

12. FORM PREPARED BY Gil Willis DATE 7/30/86

a. Address Hwy 219, Slatyfork, W. Va. 26291

b. Organization Pocahontas County Historical Landmark Commission

Area C

Area D

Area
Area C

AREA C

Theme	Number	Property or Site
	C-001	Bank of Marlinton
3	C-002	Joe Buzzard Place
7	C-003	Will Yeager House
10	C-004	Frank R. Hill House
7	C-005	Gordon Dilley House
1	C-006	Price House
3	C-007	J. C. Harper House
2	C-008	Marlinton Electric Co.
4	C-009	Pritchard House
2	C-0010	Westminister Presbyterian Church
9	C-0011	Pocahontas Co. Court House
7	C-0012	Killingsworth House
10	C-0013	Mark Wilson House
10	C-0014	Presbyterian Manse
7	C-0015	Brown Yeager House
7	C-0016	Pearl Ward House
5	C-0017	Huntersville Historic District
7	C-0018	First National Bank Building, Marlinton
3	C-0019	Ashby Sharp Farm
1	C-0020	Mt. Carmel M. E. Church
9	C-0021	Gibson Farm
1	C-0022	New Hope Church
9	C-0023	Bethel Church (Hill Country)
9	C-0024	J. A. Roy McLaughlin House
1	C-0025	C. J. Richardson's Hardware
3	C-0026	Old Opera House
12	C-0027	Russel Buzzard House
1	C-0028	Thomas Herold House
10	C-0029	Kathleen Kelley House
7	C-0030	J. B. Hannah House
3	C-0031	Dr. Jordon/Odessa Curry House
7	C-0032	Sydnor/Morgan House
5	C-0033	John H. Shrader House
2	C-0034	Peter/Amos McCarty House
1		

HISTORIC PROPERTIES INVENTORY FORM

HISTORIC PRESERVATION UNIT
DEPARTMENT OF CULTURE & HISTORY
THE CULTURAL CENTER
CHARLESTON, WEST VIRGINIA 25305

(Staff Use Only)

File No.
Theme(s)
Neg No(s)
USGS Quad
UTM Ref

DISTRICT SITE BUILDING STRUCTURE OBJECT

1. NAME(S) historic /common
Bank of Marlinton/McK Building

2 LOCATION street/road Main Street
city/town Marlinton, W. Va.
(incorporated/unincorporated)

3 USE/FUNCTION present Offices
original Bank

(public/private restricted)

4 OWNER/ADDRESS present Neil Kellison
Marlinton, W. Va.

(public/private)

original Bank of Marlinton

(phone no.)

5 PHOTO/SKETCH OF

7 PLAN (include approx. dimensions)
N/A

8 (A.) ACREAGE (approx)
1/8 A

(B.) VERBAL BOUNDARY DESCRIPTION
N/A

PROPERTY NAME: Bank of Marlinton

C-001

COUNTY: Pocahontas

Survey Region
Planning District

VE

9 a. DESCRIPTION (clarify as appropriate) Exterior Fabric

stone ____
brick X
concrete ____
stucco ____
weatherboard ____
clapboard ____
board & batten ____
shingle ____
other ____

b. Structural System

masonry X
log ____
metal ____
other ____

foundation Stone

c. Roofing Material

wood ____
metal ____
slate ____
tile ____
asphalt ____
composition Flat
other ____

d. Associated Structures (use/type):

outbuildings N/A

dependencies ____

other ____

e. Integrity (include dates)

original site/relocated ____

alterations ____

additions 1948 tile Block bldg.

f. Condition

excellent ____
good X
fair ____
deteriorated ____
abandoned ____

g. Threats

h. description: 3 story brick with round headed windows on third and first floor, flat head on second. Windows are 1/11. Corner entrance flanked by turrells. Side stair hall entrance also. First floor has stone belt course/band over windows.

10 SIGNIFICANCE (use attachment sheet if necessary)

a. Architect/Builder/Engineer ____

b. Style/Period Romanesque revival

c. Date(s) 1900

Chartered March 20, 1899 by J. H. Skaggs, D.O. Dwyer, J. G. Dwyer, Jas. W. Dwyer, F. R. Hunter, A. M. McLaughlin and A. E. Johnson. Survived the depression.

11 BIBLIOGRAPHY

History of Pocahontas Co. 1981

12 FORM PREPARED BY Mike Gioulis DATE 5/12/86

a. Address ____

b. Organization Pocahontas County Historic Landmark Commission

HISTORIC PROPERTIES INVENTORY FORM

HISTORIC PRESERVATION UNIT
DEPARTMENT OF CULTURE & HISTORY
THE CULTURAL CENTER
CHARLESTON, WEST VIRGINIA 25305

(Staff Use Only)
File No
Theme(s)
Neg No(s)
USGS Quad
UTM Ref

DISTRICT SITE BUILDING STRUCTURE OBJECT

1. NAME(S) historic /common
Joe H. Buzzard Homeplace

2 LOCATION street/road Rt. 39/N Side of Rd.
city/town 1 Mi. E. of Huntersville
(incorporated/unincorporated)

3 USE/FUNCTION present: Abandoned
original: 1 family home (7 children)

4 OWNER/ADDRESS present: Heirs-Buzzard family
Contact: Wm. H. Buzzard
(public/private)
original: Joseph Harmon Buzzard
(phone no.)
799-6585

5 PHOTO/SKETCH OF:

7 PLAN (include approx. dimensions)

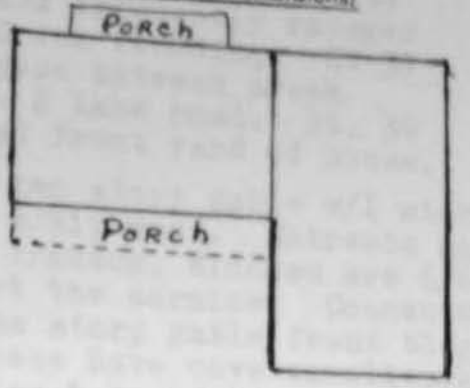

6 LOCALE/ENVIRONMENT (map)
See master

8 (A.) ACREAGE (approx)
½ A

(B.) VERBAL BOUNDARY DESCRIPTION:
1 mi fm Hunters-
ville at Junction
of Rt. 39 & Rt. 28

Survey Region
Planning District

COUNTY: Pocahontas

PROPERTY NAME: Joe Buzzard Homeplace
C-002

b Structural System

masonry
frame x
log
metal
other

foundation Rocks-rubble

c Roofing Material

wood
metal tin
slate
tile
asphalt
composition
other

d Associated Structures (use/type)

outbuildings
dependencies
other

e Integrity (include dates)

original site/relocated
alterations None
additions None

f Condition

excellent
good
fair
deteriorated x
abandoned

g Threats

Abandoned- concrete wall holding house and land (lot) from Rt 39 crumbling and frequently ravaged by Knapps Creek flooding. Rt 39 occupies space between creek and house - 2 lane road. Rt. 39 has absorbed front yard of house.

h. Basic house is two story gable w/1 story porch on front w/hip roof. Entrance has sidelights and transom. Windows are 6/6. Brackets support the cornice. Connected to this is a one story gable front bldg and hyphen. These have cove scrollwork in the fake & batten & boardsiding, 2/2 windows.

Prominent family in the Huntersville Area. Joe was assessor and sheriff of county when Huntersville was county seat.

i SIGNIFICANCE (use attachment sheet if necessary)

a Architect/Builder/Engineer

b Style/Period Federal

c Date(s) Ca 1880

j BIBLIOGRAPHY

Pocahontas County History - 1981, pg. 243

k FORM PREPARED BY Betty McMillian DATE 7/7/86

a Address Marlinton, W. Va.

b Organization Pocahontas County Historic Landmark Commission

HISTORIC PROPERTIES INVENTORY FORM

HISTORIC PRESERVATION UNIT
DEPARTMENT OF CULTURE & HISTORY
THE CULTURAL CENTER
CHARLESTON, WEST VIRGINIA 25305

(Staff Use Only)

File No
Frame(s)
Key Note
USGS Quad
UTM Ref.

DISTRICT SITE BUILDING STRUCTURE OBJECT

1. NAME(S) historic /common
   Capt. Smith House/
   Will Yeager House

2 LOCATION street/road 10th Street
   city/town Marlinton, W. Va.
   (incorporated/unincorporated)

3 USE/FUNCTION present Residence-1 family
   original Residence-1 family

4 OWNER/ADDRESS present Glen Horten
   (public/private)
   original Capt. John Smith 1898
   (phone no.)

5 PHOTO/SKETCH OF

7 PLAN (include approx. dimensions)

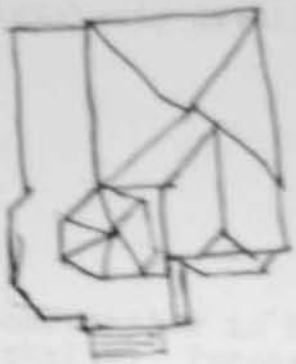

8 LOCALE/ENVIRONMENT (map)

9 (A) ACREAGE (approx)
   ½ A

(B) VERBAL BOUNDARY DESCRIPTION

10th Street, one block N of 10th Avenue

PROPERTY NAME: Will Yeager House
C-003
COUNTY: Pocahontas

Survey Region
Planning District

9 DESCRIPTION (clarify as appropriate)

a Exterior Fabric

stone ____
brick X
concrete ____
stucco ____
weatherboard ____
clapboard ____
board & batten ____
shingle ____
other ____

b Structural System

masonry X
frame ____
log ____
metal ____
other ____

foundation cut stone blocks

c Roofing Material

wood ____
metal tin
slate ____
tile ____
asphalt ____
composition ____
other ____

d Associated Structures (use/type):

outbuildings ____

dependencies none other than ramp for handicapped

other ____

e Integrity (include dates)

original site/relocated ____

alterations ____

additions Kitchen area and bathrooms added up & down.

f Condition

excellent ____
good X
fair ____
deteriorated ____
abandoned ____

g Threats

h. Two story brick with stone water table and irregular massing. Corne turrot has coved octagonal roof. Projecting front bay has clipped gable. Porch wraps around and has intricate detailing.

10 SIGNIFICANCE (use attachment sheet if necessary)

a Architect/Builder/Engineer Capt. John Smith

b Style/Period Queen Anne

c Date(s) 1898

Capt. Smith was important lumber & contractor in Marlinton, he bilt a number of homes in the vicinity. Purchased by Will Yeager in 1910. In Yeager Family until 1964. H. Arnout, son of Will, lived here from 1942 until 1964, while principal of Marlinton High School. House sold in 1964 to a family from N.Y. to be used as a nursing home. This plan never materialized.

11 BIBLIOGRAPHY

Helen Yeager, Marlinton, W. Va.

12 FORM PREPARED BY Helen Yeager DATE May 2, 1986

a Address 925 - 10th Ave., Marlinton, W. Va. 24954

b Organization Pocahontas County Historic Landmark Commission

c Phone no 799-4641

HISTORIC PROPERTIES INVENTORY FORM

HISTORIC PRESERVATION UNIT
DEPARTMENT OF CULTURE & HISTORY
THE CULTURAL CENTER
CHARLESTON, WEST VIRGINIA 25305

(Staff Use Only)

File No
Theme(s)
Neg No(s)
USGS Quad
UTM Ref

DISTRICT SITE BUILDING STRUCTURE OBJECT

1. NAME(S) historic /common
Frank Hill House

2 LOCATION street/road: 1008-10th Ave.
city/town: Marlinton, W. Va.
(incorporated/unincorporated)

3 USE/FUNCTION present: Family residence
original: Same

(public/private, restricted)

4 OWNER/ADDRESS present: Margaret Hill
1008-10th Ave.
Marlinton, W. Va.
original: Frank R. Hill

(public/private)

(phone no.)
799-4014

5 PHOTO/SKETCH OF:

7. PLAN (include approx. dimensions)

6 LOCALE/ENVIRONMENT (map)

8. (A.) ACREAGE (approx):
1/8 A

(B) VERBAL BOUNDARY DESCRIPTION:
N/A

Survey Region
Planning District

COUNTY: Pocahontas

PROPERTY NAME: Frank R. Hill House

C-004

9 DESCRIPTION (clarify as appropriate)

a Exterior Fabric

stone ____
brick ____
concrete ____
stucco ____
weatherboard X
clapboard ____
board & batten ____
shingle ____
other ____

b Structural System

masonry ____
frame x
log ____
metal ____
other ____

foundation ____

c Roofing Material

wood ____
metal Originally tin
slate ____
tile ____
asphalt ____
composition shingle
other ____

d Associated Structures (use/type):

outbuildings 2

dependencies Outbuilding attached to dwelling by roof only.

other ____

e Integrity (include dates)

original site/relocated ____

alterations None, other than roof composition
Bathroom added upstairs

additions None

f Condition

excellent ____
good X
fair ____
deteriorated ____
abandoned ____

g Threats - In recent flood plane. 11/4/85

h. Two story four square with turncated hip roof and one story front porch. Hip dormer in center of front roof. Classical detailing.

10 SIGNIFICANCE (use attachment sheet if necessary)

a Architect/Builder/Engineer

Robert Auldridge of Hillsboro

b Style/Period ____

c Date(s) 1902

Frank R. Hill owner (1873-1936) Born in Hillsboro, W. Va. Graduated from University of Virginia Law School, 1900. Was Prosecuting Attorney for Pocahontas County from 1906-1913. In 1925 was elected to W. Va. House of Delegates and again in 1933. Wass appointed in 1934 to be State Pardon Attorney.

11 BIBLIOGRAPHY

Margaret L. Hill, daughter of Frank R. Hill

12 FORM PREPARED BY Margaret L. Hill DATE May 22, 1986

a Address Marlinton, W. Va.

b Organization Pocahontas County Historic Landmark Commission

c Phone no 799-4014

HISTORIC PROPERTIES INVENTORY FORM

HISTORIC PRESERVATION UNIT
DEPARTMENT OF CULTURE & HISTORY
THE CULTURAL CENTER
CHARLESTON, WEST VIRGINIA 25305

(Staff Use Only)

File No:
Theme(s):
Neg No(s):
USGS Quad:
UTM Ref:

DISTRICT SITE BUILDING STRUCTURE OBJECT

1. NAME(S) historic /common
Historic: Uriah Hevener Dilley
Common: Gordon Dilley House

2. LOCATION street/road: Off Rt. 28 on Gordon Dilley Road
city/town: Huntersville
(incorporated/unincorporated)

3. USE/FUNCTION present: Residence
original: Residence

(public/private, restricted)

4. OWNER/ADDRESS present: Gordon Dilley
RFD, Marlinton, W.Va. 24954
(public/private)
original: Uriah Hevener Dilley
Huntersville, W. Va.
(phone no.)
799-4365

5. PHOTO/SKETCH OF:

7. PLAN (include approx. dimensions)

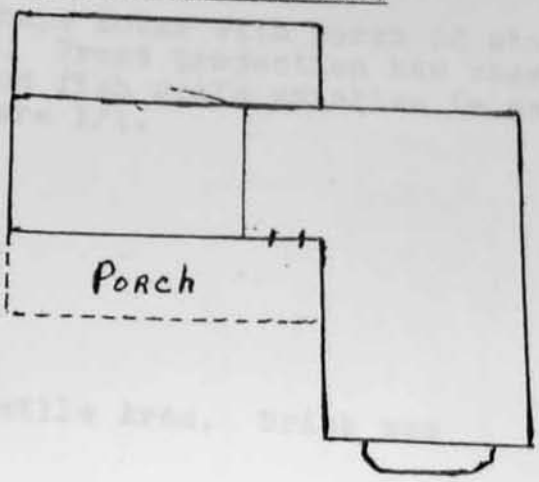

6. LOCALE/ENVIRONMENT (map)
See Master

8. (A.) ACREAGE (approx):
700 A

(B.) VERBAL BOUNDARY DESCRIPTION
N/A

PROPERTY NAME: Gordon Dilley House
C-005

COUNTY: Pocahontas

Survey Region
Planning District

Area D

b Structural System

masonry
frame x
log
metal
other

foundation stone

c Roofing Material

wood
metal tin
slate
tile
asphalt
composition
other

Exterior Fabric

stone
brick
concrete
stucco
weatherboard
clapboard x
board & batten
shingle
other

d Associated Structures (use/type)

outbuildings Cellar with apartment above, barn, old mill house, corn crib
dependencies
other

e Integrity (include dates)

original site/relocated
alterations Enclosed back porch and made mud-room
additions 1 room added to back of house for storage. Pillars placed on front porch.

f Condition

excellent
good x
fair
deteriorated
abandoned

g Threats None - maintained as farm home for Dilley family.

h. Two story L shape house with porch (2 story) in crook of L. Front projection has chamfered sides and fish scale shingles in gable end. Windows are 1/1.

10 SIGNIFICANCE (use attachment sheet if necessary)

a Architect/Builder/Engineer
Wm. Elliott - Green Bank, W.Va.

b Style/Period
Queen Anne

c Date(s)
1915

Old prominent family in the Huntersville Area. Uriah was son of Amos.

11 BIBLIOGRAPHY
Interview with Helen Dilley Davis, 6/6/86

12 FORM PREPARED BY Dotty McMillian DATE 6/6/86

a Address Marlinton, W. Va.

b Organization Pocahontas County Historic Landmark Commission

c Phone no

HISTORIC PROPERTIES INVENTORY FORM

HISTORIC PRESERVATION UNIT
DEPARTMENT OF CULTURE & HISTORY
THE CULTURAL CENTER
CHARLESTON, WEST VIRGINIA 25305

(Staff Use Only)

File No.
Theme(s).
Neg No(s).
USGS Quad.
UTM Ref.

DISTRICT SITE BUILDING STRUCTURE OBJECT

1. NAME(S) historic /common
C. W. Price Home

2 LOCATION street/road 118 Second Ave.
Marlinton, W. Va.
city/town.
(incorporated/unincorporated)

3 USE/FUNCTION present: Home
original: Home
(public/private, restricted)

4 OWNER/ADDRESS present: Florence Price McNeel and Jane Price Sharp
118 Second Ave., Marlinton
(public/private)
original:
C. W. Price - Same as above
(phone no.)
799-4116

5 PHOTO/SKETCH OF:

7. PLAN (include approx. dimensions)

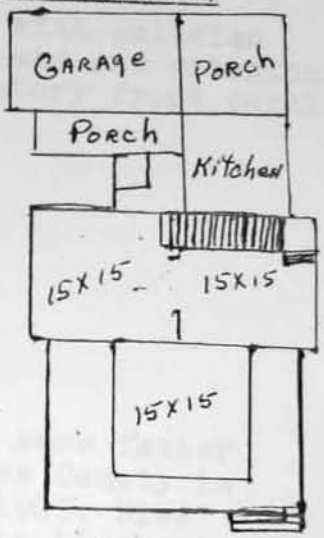

6 LOCALE/ENVIRONMENT (map)

See Master

8 (A.) ACREAGE (approx):
½ A

(B.) VERBAL BOUNDARY DESCRIPTION

N/A

Survey Region
Planning District

COUNTY: Pocahontas

C-006

PROPERTY NAME: C. W. Price House

9 DESCRIPTION (clarify as appropriate)

a Exterior Fabric

stone ____
brick ____
concrete ____
stucco ____
weatherboard X
clapboard ____
board & batten ____
shingle ____
other ____

b Structural System

masonry ____
framex
log ____
metal ____
other ____

foundation ____

c Roofing Material

wood Wood shingles originally
metal ____
slate ____
tile ____
asphalt X - now
composition ____
other ____

d Associated Structures (use/type)

outbuildings ____

dependencies ____

other ____

e Integrity (include dates)

original site/relocated ____

alterations ____

additions Back porch, garage, patio.

f Condition

excellent ____
good X
fair ____
deteriorated ____
abandoned ____

g Threats Flood plane 11/4/86

H. Two story cross gable with paladian window in front gable end and shingles. Windows are 1/1. One story front porch with turned posts.

10 SIGNIFICANCE (use attachment sheet if necessary)

a Architect/Builder/Engineer J. W. Milligan

b Style/Period Classical Revival

c Date(s) 1909

C. W. Price, editor of Pocahontas Times as were father and grandfather. B.1880. Came to Pocahontas County in 1885. 1896 started work. Became owner in 1905. Died 1957. Calvin C. Price State Forest named in his honor in 1954.

11 BIBLIOGRAPHY

Jane Price Sharp, daughter

12 FORM PREPARED BY Jane Price Sharp DATE 5/26/86

a Address Pocahontas County Historic Landmark Commission

b Organization Marlinton, W. Va.

c Phone no 799-4116

Area D

Recommendation

HISTORIC PROPERTIES INVENTORY FORM

HISTORIC PRESERVATION UNIT
DEPARTMENT OF CULTURE & HISTORY
THE CULTURAL CENTER
CHARLESTON, WEST VIRGINIA 25305

(Staff Use Only)

File No.
Theme(s):
Neg No(s):
USGS Quad:
UTM Ref:

DISTRICT SITE BUILDING STRUCTURE OBJECT

1. NAME(S) historic /common
J. C. Harper House

2 LOCATION street/road Rt. 92, Rt. 2, Box 137
city/town Minnehaha Springs, W. Va.
(incorporated/unincorporated)

3 USE/FUNCTION present: One family residence (public/private/restricted)
original: Same

4 OWNER/ADDRESS present: Miss Enid Harper (public/private)
above address
original: J. C. Harper (phone no.) 799-6226

5 PHOTO/SKETCH OF

7 PLAN (include approx. dimensions)

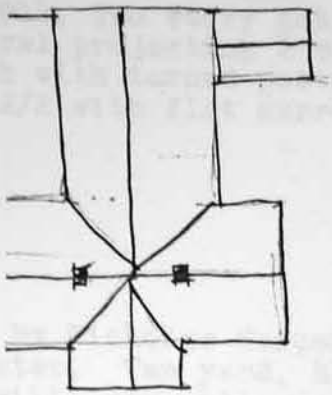

8 LOCALE/ENVIRONMENT (map)
See Master

8 (A.) ACREAGE (approx):
3/4 A

(B.) VERBAL BOUNDARY DESCRIPTION
4 mi. N of Minnehaha Spgs. on Co. Rt. 92. House on R side of Rd.

PROPERTY NAME: J. C. Harper House
C-007
COUNTY: Pocahontas

Survey Region:
Planning District:

Area D

Recommendation

9 DESCRIPTION (clarify as appropriate)

a Exterior Fabric

stone
brick
concrete
stucco
weatherboard x
clapboard
board & batten
shingle
other

b Structural System

masonry
frame x
log
metal
other

foundation Rock-Big cut rocks @ each corner & @ centers.

c Roofing Material

wood
metal tin
slate
tile
asphalt
composition
other

d Associated Structures (use/type):

outbuildings Cellar, storage building and woodshed

dependencies

other 2 barns on farm built in 1902

e Integrity (include dates)

original site/relocated

alterations Panelled indoore

additions None

f Condition:

excellent X
good
fair
deteriorated
abandoned

g Threats:

h. Chestnut ceilings in dining room & kitchen. Plain boards planed by Killingsworth Sawmill in 1902. Two story gable with central projecting 2 story gable porch with turned posts. Windows are 2/2 with flat surrounds.

10 SIGNIFICANCE (use attachment sheet if necessary)

a Architect/Builder/Engineer

Fisher Bros., Huntersville, W. Va.

b Style/Period Vernacular Farm

c Date(s) 1902

On land, 200 acres, purchased 1812 by Nicholas Harper from Abram Duffield and Colonel John Baxter. Tan yard, blacksmith shop, first tilt hammer, flouring mill, saw mill. J. C. Harper was born 1870.

11. BIBLIOGRAPHY

Interview with Enid Harper, present owner and daughter of J. C. Harper, 7/6/86.

12 FORM PREPARED BY Enid Harper DATE 7/6/86

a Address Rt. 2, Box 137

b Organization Pocahontas County Historic Landmark Commission

c Phone no 799-6226

Area D

HISTORIC PROPERTIES INVENTORY FORM

HISTORIC PRESERVATION UNIT
DEPARTMENT OF CULTURE & HISTORY
THE CULTURAL CENTER
CHARLESTON, WEST VIRGINIA 25305

(Staff Use Only)
File No.
Theme(s)
Nreg Note(s)
USGS Quad
UTM Ref.

DISTRICT SITE BUILDING STRUCTURE OBJECT

1. NAME(S) historic /common
Marlinton Electric Co., Inc.

2 LOCATION street/road 812 - 3rd Ave.
city/town Marlinton, W. Va.
(incorporated/unincorporated)

3 USE/FUNCTION present Office, storage, Warehouse.
original Store for electrical supplies, Office and Car Showroom, Nash, Star, Gray

(public/private restricted)

4 OWNER/ADDRESS present Harper Nelson & Harry L. Sheets
original (same as above)

(public/private)

(phone no.)
304-799-4126

5 PHOTO/SKETCH OF Carl Sheets, Frank King (Same address)

7 PLAN (include approx. dimensions)

6 LOCALE/ENVIRONMENT (map)

8 (A.) ACREAGE (approx)

3 lots

(B.) VERBAL BOUNDARY DESCRIPTION

Faces 3rd Ave.
Beside old opera house.

Survey Region
Planning District

COUNTY Pocahontas

PROPERTY NAME: Marlinton Electric
C-008

9 DESCRIPTION (clarify as appropriate)

a Exterior Fabric

stone ____
brick X
concrete ____
stucco ____
weatherboard ____
clapboard ____
board & batten ____
shingle ____
other ____

b Structural System

masonry ____
frame X
log ____
metal ____
other ____

foundation concrete

c Roofing Material

wood ____
metal X
slate ____
tile ____
asphalt ____
composition ____
other ____

d Associated Structures (use/type):

outbuildings ____

dependencies ____

other ____

e Integrity (include dates)

original site/relocated ____

alterations Interior - refurbished I.P.

additions ____

f Condition

excellent ____
good X
fair ____
deteriorated ____
abandoned ____

g Threats Flood Zone 1985

h. Two story brick with storefront on first floor. Second floor has enclosed front sun porch with multipane windows. Stepped parapet.

10 SIGNIFICANCE (use attachment sheet if necessary)

a Architect/Builder/Engineer Frank King

b Style/Period Commercial

c Date(s) 1926

First suppliers of (generated) electricity to Marlinton, W. Va. Also operated town water system. Branched into oil & gas distribution in 1926.

11 BIBLIOGRAPHY

Harry L. Sheets, son of Carl Sheets, and is present owner.

12 FORM PREPARED BY Harry L. Sheets DATE 5/28/86

a Address P.O. Box 252, Marlinton, W. Va. 24954

b Organization Pocahontas County Historic Landmark Commission

c Phone no 304-799-4126

Area D

Recommendation

HISTORIC PROPERTIES INVENTORY FORM

HISTORIC PRESERVATION UNIT
DEPARTMENT OF CULTURE & HISTORY
THE CULTURAL CENTER
CHARLESTON, WEST VIRGINIA 25305

(Staff Use Only)

File No:
Theme(s):
Neg No(s):
USGS Quad:
UTM Ref:

DISTRICT SITE BUILDING STRUCTURE OBJECT

1. NAME(S) historic /common
Pritchard House
(Rentors-Paul Laymans)

2 LOCATION street/road Rt. 92

city/town Minnehaha Springs, W. Va.
(incorporated/unincorporated)

3 USE/FUNCTION present: Family residence

original: Family residence

4 OWNER/ADDRESS present: Mrs. Ward Harper

(public/private, restricted)

(public/private)

original: E. A. Pritchard

(phone no.)

5 PHOTO/SKETCH OF:

7. PLAN (include approx. dimensions)

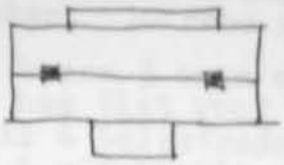

6 LOCALE/ENVIRONMENT (map)
See Master

8. (A.) ACREAGE (approx):
House on ½ A, part of large farm

(B.) VERBAL BOUNDARY DESCRIPTION:
4 mi. N of Minnehaha Springs on Rt. 92

Survey Region
Planning District

COUNTY: Pocahontas

PROPERTY NAME: Pritchard House (Knapps Creek)

C-009

Area D

Recommendation

8 DESCRIPTION (clarify as appropriate)

a Exterior Fabric

stone ____
brick ____
concrete ____
stucco ____
weatherboard x
clapboard ____
board & batten ____
shingle ____
other ____

b Structural System

masonry ____
frame x
log ____
metal ____
other ____

foundation Stone - rubble

c Roofing Material

wood ____
metal x
slate ____
tile ____
asphalt ____
composition ____
other ____

d Associated Structures (use/type):

outbuildings 1 storage shed

dependencies ____

other ____

e Integrity (include dates):

original site/relocated ____

alterations none

additions none

f Condition

excellent ____
good x
fair ____
deteriorated ____
abandoned ____

g Threats Widening ofRt. 92 would endanger house which stands very near present 2 land rd.

10 SIGNIFICANCE (use attachment sheet if necessary)

a Architect/Builder/Engineer P. M. Harper & others

b Style/Period Vernacular

c Date(s) 1880's

h. Two story I house 3 bays wide. Front 1 bay porch has flat roof and flat cut-out posts & balustrade. Entrance has transom & sidelights. There is a second story entrance to the porch. Windows are 6/6.

Stair railing in house is of black walnut. Has back stairway up from kitchen. 10 room house.

Knapps Creek

C. E. was the son of Stephen Cornelius Pritchard who settled in area and was a colonel in the Confederate Army. C.E. was born in 1858.

11 BIBLIOGRAPHY

Interview with Miss Enid Harper, 7/6/86

12 FORM PREPARED BY Dotty McMillian DATE 7/6/86

a Address Marlinton, W. Va.

b Organization Pocahontas County Historic Landmark Commission

c Phone no ____

Area D

HISTORIC PROPERTIES INVENTORY FORM

HISTORIC PRESERVATION UNIT
DEPARTMENT OF CULTURE & HISTORY
THE CULTURAL CENTER
CHARLESTON, WEST VIRGINIA 25305

(Staff Use Only)

File No.
Theme(s)
Neg No(s)
USGS Quad
UTM Ref

DISTRICT SITE BUILDING STRUCTURE OBJECT

1. NAME(S) historic /common
Westminister Church

2 LOCATION street/road: Rt. 92
city/town: 4 mi N of Intersection 39
(incorporated/unincorporated)

3. USE/FUNCTION present: Preaching & funerals (public/private, restricted)
original: Sunday School, Preaching and funerals.

4. OWNER/ADDRESS present: Greenbrier Presbytery (public/private)
original: Local Congregation (phone no.)
799-6434

5 PHOTO/SKETCH OF:

7. PLAN (include approx. dimensions)
70' x 40'

6 LOCALE/ENVIRONMENT (map)
See Master

8. (A.) ACREAGE (approx):
1 A

(B.) VERBAL BOUNDARY DESCRIPTION:
N/A

Survey Region
Planning District

COUNTY: Pocahontas

C-0010

PROPERTY NAME: Westminister Presbyterian Church, Knapps Cr.

8 DESCRIPTION (clarify as appropriate)

a Exterior Fabric

stone ____
brick ____
concrete ____
stucco ____
weatherboard X
clapboard ____
board & batten ____
shingle ____
other ____

b Structural System

masonry ____
frame X
log ____
metal ____
other ____

foundation ____

c Roofing Material

wood ____
metal X
slate ____
tile ____
asphalt ____
composition ____
other ____

d Associated Structures (use/type)

outbuildings 1 storage

dependencies ____

other ____

e Integrity (include dates)

original site/relocated ____

alterations 1937

additions Enlarged

f Condition

excellent ____
good X
fair ____
deteriorated ____
abandoned ____

g Threats

h. Gable church with 3 bays in front. Central paired entrance has transom and gable roof over it.

10 SIGNIFICANCE (use attachment sheet if necessary)

a Architect/Builder/Engineer
Local people

b Style/Period
Greek Revival

c Date(s)
1903

11 BIBLIOGRAPHY

12 FORM PREPARED BY Eleanor McLaughlin DATE 7/12/86

a Address Marlinton

b Organization Pocahontas County Historic Landmark Commission

c Phone no 799-4910

Area D

Recommendation

HISTORIC PROPERTIES INVENTORY FORM

HISTORIC PRESERVATION UNIT
DEPARTMENT OF CULTURE & HISTORY
THE CULTURAL CENTER
CHARLESTON, WEST VIRGINIA 25305

(Staff Use Only)

File No:
Theme(s):
Neg No(s):
USGS Quad:
UTM Ref:

DISTRICT SITE BUILDING STRUCTURE OBJECT

1. NAME(S) historic /common
Pocahontas County
Court House

2 LOCATION street/road: 10th Avenue

city/town: Marlinton, W. Va. 24954
(incorporated/unincorporated)

3 USE/FUNCTION present: Circuit Court Sessions and offices of County Business (public/private, restricted)
original: Same

4 OWNER/ADDRESS present: Pocahontas County (public/private)
Marlinton, W. Va.
original: Same (phone no.)

5 PHOTO/SKETCH OF:

7. PLAN (include approx. dimensions)

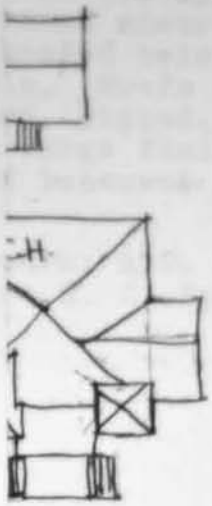

6 LOCALE/ENVIRONMENT (map)

8. (A.) ACREAGE (approx):

1 A

(B.) VERBAL BOUNDARY DESCRIPTION:

Faces 10th Ave.
9th St. W

Survey Region
Planning District

COUNTY: Pocahontas

PROPERTY NAME: Court House

Pocahontas County

C-0011

b. Style: Victorian Romanesque

11 BIBLIOGRAPHY

12 FORM PREPARED BY Dotty McMillian DATE 5/23/96

a Address Marlinton, W. Va. 24954

b Organization Pocahontas County Historic Landmark Commission

c Phone no 456

HISTORIC PROPERTIES INVENTORY FORM

HISTORIC PRESERVATION UNIT
DEPARTMENT OF CULTURE & HISTORY
THE CULTURAL CENTER
CHARLESTON, WEST VIRGINIA 25305

(Staff Use Only)

File No
Theme(s)
Neg No(s)
USGS Quad
UTM Ref.

DISTRICT SITE BUILDING STRUCTURE OBJECT

1. NAME(S) historic /common
Killingsworth House

2 LOCATION street/road: Rt. 39 (908)

city/town: Marlinton, W. Va.
(incorporated/unincorporated)

3. USE/FUNCTION present: Dwelling

original: Dwelling

(public/private, restricted)

4 OWNER/ADDRESS present: Leeta Killingsworth
908 Rt 39
Marlinton, W. Va.

(public/private)

original: A. G. Killingsworth and father (Wm. J.)

(phone no.)

5 PHOTO/SKETCH OF:

7. PLAN (include approx. dimensions)

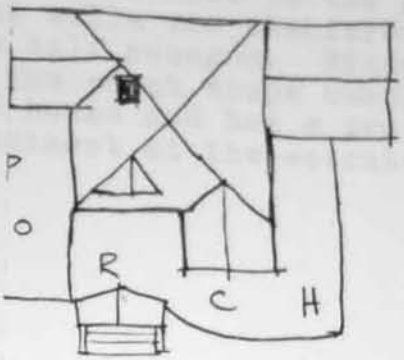

6 LOCALE/ENVIRONMENT (map)

8. (A.) ACREAGE (approx):
12 A

(B.) VERBAL BOUNDARY DESCRIPTION:
N.Side of Rt. 39
@ corner of 10th
Ave.

Survey Region
Planning District

PROPERTY NAME: Killingsworth House
C-0012
COUNTY: Pocahontas

9 DESCRIPTION (clarify as appropriate)

a Exterior Fabric

stone ____
brick ____
concrete ____
stucco ____
weatherboard x
clapboard ____
board & batten ____
shingle ____
other ____

b Structural System

masonry ____
frame x
log ____
metal ____
other ____

foundation cement

c Roofing Material

wood ____
metal ____
slate ____
tile ____
asphalt x
composition ____
other ____

d Associated Structures (use/type)

outbuildings ____

dependencies Apartment is part of original house before current house - 1800's

other ____

e Integrity (include dates)

original site/relocated ____

alterations Roof was tin - asphalt tile roof 1974

additions ____

f Condition:

excellent ____
good x
fair ____
deteriorated ____
abandoned ____

g Threats

None

h. A bask two story four square with projecting corner bays. The main roof is hipped. The bay roofs are gable. The front bay has a palladian window in the pediment and the walls are chamfered to form a half hexagon. Windows are 1/1. The porch wraps completely around house and has a projecting pediment at the entrance.

10 SIGNIFICANCE (use attachment sheet if necessary)

a Architect/Builder/Engineer
William Jefferson(father) Killingsworth & son (A.G.)

b Style/Period
Queen Anne

c Date(s) 1910

11 BIBLIOGRAPHY

Leeta Killingsworth 6/24/86

12 FORM PREPARED BY Dotty McMillion & Leeta Killingsworth DATE 6/24/86

a Address Marlinton, W. Va.

b Organization Pocahontas County Historic Landmark Commission

c Phone no 304-799-4401

Area D

ecommendation

HISTORIC PROPERTIES INVENTORY FORM

HISTORIC PRESERVATION UNIT
DEPARTMENT OF CULTURE & HISTORY
THE CULTURAL CENTER
CHARLESTON, WEST VIRGINIA 25305

(Staff Use Only)

File No.
Theme(s)
Reg No(s)
USGS Quad
UTM Ref

DISTRICT SITE BUILDING STRUCTURE OBJECT

1. NAME(S) historic /common
Mark Wilson House

2. LOCATION street/road 10th Avenue
city/town Marlinton, W. Va. 24954
(incorporated/unincorporated)

3. USE/FUNCTION present Dwelling (public/private, restricted)
original Same

4. OWNER/ADDRESS present Mrs. Edward H. Wilson (public/private)
10th Avenue, Marlinton
original Dr. Mark Wilson (phone no.)

5. PHOTO/SKETCH OF

7. PLAN (include approx. dimensions)

6. LOCALE/ENVIRONMENT (map)

8. (A.) ACREAGE (approx)
House 1 A
Estate ?

(B.) VERBAL BOUNDARY DESCRIPTION
Dead end of
10th Ave. on
Private Rd.

PROPERTY NAME: Mark Wilson House
C-0013
COUNTY: Pocahontas
Survey Region
Planning District

9 DESCRIPTION (clarify as appropriate)

a Exterior Fabric

stone ____
brick ____
concrete ____
stucco ____
weatherboard ____
clapboard X
board & batten ____
shingle ____
other ____

b Structural System

masonry
frame x
log ____
metal ____
other ____

foundation
cement

c Roofing Material

wood ____
metal
slate (originally)
tile ____
asphalt ____
composition x
other ____

d Associated Structures (use/type)

outbuildings Brick garage
Chicken House

dependencies ____

other ____

e Integrity (include dates)

original site/relocated ____

alterations Small part of porch enclosed.

additions None

f Condition

excellent ____
good x
fair ____
deteriorated ____
abandoned ____

g Threats
None

h. Two story with hip roof and projecting gables. Wrap around porch has paired columns with ionic capitols.

10 SIGNIFICANCE (use attachment sheet if necessary)

a Architect/Builder/Engineer ____

b Style/Period
Four Square

c Date(s) ____

11 BIBLIOGRAPHY

Interview with Wilma Wilson, present owner, wife of Edward Wilson (deceased), son of Mark Wilson.

12 FORM PREPARED BY Wilma H. Wilson DATE May 23, 1986

a Address 10th Ave.

b Organization Pocahontas County Historic Landmark Commission

c Phone no. 304 799-4578

Area D

HISTORIC PROPERTIES INVENTORY FORM

HISTORIC PRESERVATION UNIT
DEPARTMENT OF CULTURE & HISTORY
THE CULTURAL CENTER
CHARLESTON, WEST VIRGINIA 25305

(Staff Use Only)

File No
Theme(s)
Neg No(s)
USGS Quad
UTM Ref

DISTRICT SITE BUILDING STRUCTURE OBJECT

1. NAME(S) historic /common
J. A. McLaughlin House-historic
Presbyterian Manse - common

2 LOCATION street/road 900-9th Street
city/town Marlinton, W. Va.
(incorporated/unincorporated)

3 USE/FUNCTION present Presbyterian Minister's Home (public/private restricted)
original Family Residence

4 OWNER/ADDRESS present Presbyterian Church (public/private)
900-9th Street
original Marlinton, W. Va. (phone no.)
J. Walker Yeager & Pearl

5 PHOTO/SKETCH OF

7 PLAN (include approx. dimensions)

6 LOCALE/ENVIRONMENT (map)

8 (A.) ACREAGE (approx):
Town lot

(B.) VERBAL BOUNDARY DESCRIPTION
Faces N on 9th St. - 1 block fm Court House. Corner 9th St. @ 9th Ave.

Survey Region
Planning District

COUNTY: Pocahontas

PROPERTY NAME: Presbyterian Manse
J. A. McLaughlin House
C-0014

Area D

Recommendation

9 DESCRIPTION (clarify as appropriate)

a Exterior Fabric

stone
brick
concrete
stucco
weatherboard
clapboard X
board & batten
shingle
other

b Structural System

masonry
frame X
log
other

foundation
stone

c

wood
metal
brick
tile
stone X
composition
other

d Associated Structures (use/type)

outbuildings Servant's quarters

dependencies

other

e Integrity (include dates)

original site / relocated

alterations

additions

f Condition

excellent X
good
fair
deteriorated
abandoned

g Threats

h. Two story with truncated hip roof and front central gable. Front porch with pediment over entrance & doric columns. Entrance has sidelights and transom.

10 SIGNIFICANCE (use attachment sheet if necessary)

a Architect/Builder/Engineer
Designed by and built for J. Walker and Pearl Yeager

b Style/Period
Four square

c Date(s)
1915

J. Walker Yeager was from the John Yeager family, a very important historic family. He was a lawyer in town. Pearl Yeager, a first cousin of J. Walker, was also from the same family.

11. BIBLIOGRAPHY

Interview with Mildred Seagraves. This was her childhood homeplace.

12 FORM PREPARED BY Mildred Seagraves DATE 6/27/86

a Address Marlinton, W. Va.

b Organization Pocahontas County Historic Landmark Commission

c Phone no

Area D

Recommendation

HISTORIC PROPERTIES INVENTORY FORM

HISTORIC PRESERVATION UNIT
DEPARTMENT OF CULTURE & HISTORY
THE CULTURAL CENTER
CHARLESTON, WEST VIRGINIA 25305

(Staff Use Only)

File No.
Thematic
Bing No(s)
USGS Quad
UTM Ref

DISTRICT SITE BUILDING STRUCTURE OBJECT

1. NAME(S) historic /common
Brown Yeager House

2. LOCATION street/road 1105 - 10th Ave .
city/town Marlinton, W. Va. 24954
(incorporated/unincorporated)

3. USE/FUNCTION present Private dwelling (public/private, restricted)
original Private dwelling

4. OWNER/ADDRESS present Betty Barlow (public/private)
1105 - 10th Ave.
Marlinton, W. Va. (phone no.)
original
Brown Yeager, deceased

5. PHOTO/SKETCH OF

7. PLAN (include approx. dimensions)

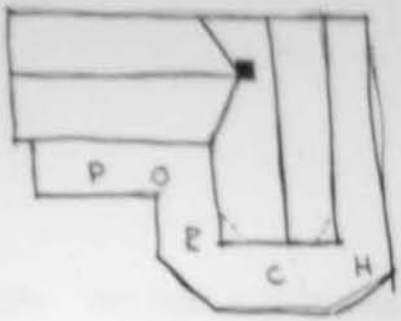

6. LOCALE/ENVIRONMENT (map)

8. (A.) ACREAGE (approx)
Town Lot

(B.) VERBAL BOUNDARY DESCRIPTION
House is on corner of 10th Ave. and 11th St. in Marlinton.

PROPERTY NAME: Brown Yeager House
C-0015
COUNTY: Pocahontas
Survey Region
Planning District

9 DESCRIPTION (clarify as appropriate)

a Exterior Fabric

stone ____
brick ____
concrete ____
stucco ____
weatherboard X
clapboard ____
board & batten ____
shingle ____
other ____

b Structural System

masonry ____
frame x
log ____
metal ____
other ____

foundation
stone

c Roofing Material

wood ____
metal x
slate ____
tile ____
asphalt ____
composition ____
other ____

d Associated Structures (use/type)

outbuildings ____

dependencies No

other ____

e Integrity (include dates)

original site/relocated ____

alterations Covered with abestos siding.

additions ____

f Condition

excellent ____
good x
fair ____
deteriorated ____
abandoned ____

g Threats

None

h. Two story L shape with gable roof. Windows are 2/2

10 SIGNIFICANCE (use attachment sheet if necessary)

a Architect/Builder/Engineer ____

b Style/Period Vernacular

c Date(s) CA - 1900

Brown McLauren Yeager was born in 1845. He was a surveyor and one time West Virginia Legislator.

11 BIBLIOGRAPHY Interview with Mildred Seagraves, grandaughter of Brown Yeager.

12 FORM PREPARED BY Mildred Seagraves DATE 6/27/86

a Address Marlinton, W. Va.

b Organization Pocahontas County Historic Landmark Commission

c Phone no ____

Area D

ecommendation

HISTORIC PROPERTIES INVENTORY FORM

HISTORIC PRESERVATION UNIT
DEPARTMENT OF CULTURE & HISTORY
THE CULTURAL CENTER
CHARLESTON, WEST VIRGINIA 25305

(Staff Use Only)

File No.
Theme(s)
Neg No(s)
USGS Quad.
UTM Ref.

DISTRICT SITE BUILDING STRUCTURE OBJECT

1. NAME(S) historic /common
Uriah Byrd Home-historic
Pearl Ward House - common

2. LOCATION street/road: 707-9th Ave., Rt 39
city/town: Marlinton, W. Va. 24954
(incorporated/unincorporated)

3. USE/FUNCTION present: Dwelling
(public/private, restricted)
original: Private dwelling also used as hotel.

4. OWNER/ADDRESS present: Pearl Carter Ward
707 9th Ave.
Marlinton, W. Va.
(public/private)
(phone no.) 799-6520
original: Uriah Byrd, same address

5. PHOTO/SKETCH OF:

7. PLAN (include approx. dimensions)

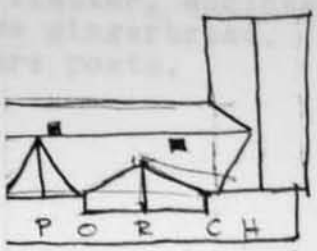

8. LOCALE/ENVIRONMENT (map)

8. (A.) ACREAGE (approx):
½ A

(B.) VERBAL BOUNDARY DESCRIPTION:
Rt. 39 at corner of 9th Ave.

PROPERTY NAME: Pearl Ward House
C-0016
COUNTY: Pocahontas

Survey Region
Planning District

Area D

Recommendation

9 DESCRIPTION (clarify as appropriate)

a Exterior Fabric

stone ____
brick ____
concrete ____
stucco ____
weatherboard x
clapboard ____
board & batten ____
shingle ____
other ____

b Structural System

masonry ____
frame x
log ____
metal ____
other ____

foundation concrete & blocks (masonry)

c Roofing Material

wood ____
metal ____
slate ____
tile ____
asphalt x
composition ____
other ____

tarpaper roof until 1940

d Associated Structures (use/type)

outbuildings Two used as storage atpresent. One originally a chicken house.

dependencies ____

other ____

e Integrity (include dates)

original site/relocated first four rooms still standing.

alterations Mr. Byrd added to original as needs arose. Now 14 rooms and a sun porch.

additions The sun porch replaced a narrow connecting porch in 1940.

f Condition

excellent ____
good x
fair ____
deteriorated ____
abandoned ____

g Threats: Widening of state road would take part of front yard.

h. Two story L. Front has 3 gables with central being flatter, enclosed porch. Gable ends have gingerbread. Full front porch has square posts.

10 SIGNIFICANCE (use attachment sheet if necessary)

a Architect/Builder/Engineer: Urian Byrd

b Style/Period: Classical revival

c Date(s) 1800's- has been added on at different times.

House was used as a boarding house/hotel during early days of new court house.

11 BIBLIOGRAPHY

Interview with Pearl Carter Ward, current owner.

12 FORM PREPARED BY Pearl Carter Ward DATE May 29, 1986

a Address 207 9th Ave., Marlinton, W. Va. 24954

b Organization Pocahontas County Historic Landmark Commission

c Phone no 304-799-6520

Area D

Recommendation

HISTORIC PROPERTIES INVENTORY FORM

HISTORIC PRESERVATION UNIT
DEPARTMENT OF CULTURE & HISTORY
THE CULTURAL CENTER
CHARLESTON, WEST VIRGINIA 25305

(Staff Use Only)

File No
Theme(s)
Neg No(s)
USGS Quad
UTM Ref

DISTRICT SITE BUILDING STRUCTURE OBJECT

1. NAME(S) historic /common
Huntersville Historic District

2 LOCATION street/road: Rt.39

city/town: Huntersville, W. Va.
(incorporated/unincorporated)

3 USE/FUNCTION present: Various

original: Various

(public/private, restricted)

4 OWNER/ADDRESS present:

(public/private)

original:

(phone no.)

5 PHOTO/SKETCH OF:

7 PLAN (include approx. dimensions)
See attached sketch map

6 LOCALE/ENVIRONMENT (map)
See Master

8 (A.) ACREAGE (approx):
100

(B.) VERBAL BOUNDARY DESCRIPTION:

PROPERTY NAME: Huntersville Historic District

C-0017

COUNTY: POCAHONTAS

Survey Region
Planning District

9 DESCRIPTION (clarify as appropriate)

a. Exterior Fabric

stone
brick
concrete
stucco
weatherboard
clapboard
board & batten
shingle
other

b. Structural System

masonry
frame
log
metal
other

foundation

c. Roofing Material

wood
metal
slate
tile
asphalt
composition
other

d. Associated Structures (use/type):

outbuildings

dependencies

other

e. Integrity (include dates)

original site/relocated

alterations

additions

f. Condition

excellent
good
fair
deteriorated
abandoned

g. Threats

h. See attached

10 SIGNIFICANCE (use attachment sheet if necessary)

a. Architect/Builder/Engineer

b. Style/Period

c. Date(s) 1822-1891

First court house of Pocahontas County, Act of Va. Assembly 1822. The County Clerks office and 2nd jail still exist. Fire in 1852 destroyed much of town. Federal troops also fired it during Civil War. Academy built in 1841. County Seat moved in 1891.

11 BIBLIOGRAPHY

12 FORM PREPARED BY Mike Gioulis DATE 5/12/86

a. Address

b. Organization Pocahontas County Historic Landmark Commission

c. Phone no

Pocahontas County Historic Landmark
Commission Survey C-0017

Property: Fisher House
Address: Huntersville, W. Va.

Photographer: Mike Gioulis
Date: July 1986

Negative filed at Pocahontas Co.
Historic Landmark Commission

Pocahontas County Historic Landmark
Commission Survey C-0017

Property: Huntersville M.E. Church
Address: Huntersville, W. Va.

Photographer: Mike Gioulis
Date: July 1986

Negative filed at Pocahontas Co.
Historic Landmark Commission

Description:

Pocahontas County Historic Landmark
Commission Survey

C-0017

Property: Huntersville School
Address: Huntersville, W. Va.

Photographer: MIKE GIOULIS
Date: 6-86

Negative filed at Pocahontas Co.
Historic Landmark Commission

Description:

Area D

Pocahontas County Historic Landmark
Commission Survey C-0017

Property: Nowlin Sheets House
Address: Huntersville, W. Va.

Photographer: Mike Gioulis
Date: July 1986

Negative filed at Pocahontas Co.
Historic Landmark Commission

ATTACHMENT TO HISTORIC PROPERTIES INVENTORY FORM

HISTORIC PRESERVATION UNIT
DEPARTMENT OF CULTURE & HISTORY
THE CULTURAL CENTER
CHARLESTON, WEST VIRGINIA 25305

1 Name(s) Historic/Common: Huntersville

Identified Sites (See Map)

1. Methodist E. Church. Gothic revival. Standing seam roof finials cresting. 2/2 windows. 1886

2. School. Federal style w/hip roof, metal shingles. 2 bays x 4 bays. Recessed entrance with antae. 2 entrances/panel doors. German siding. Windows are 1/1. 1880

3. Noland Sheets Residence. Cross steep pitch gable with 2 bays on front. 2 attached gable 2 story bldg's (servants quarters) 6/6 bldgs. S/S metal roof on small bldgs. Brackets/shingle roof. Built for H.S. Rucker who was lawyer born in 1853 in Va. Came to Huntersville in 1875, married in 1882 (House 1880's) Moved to Marlinton in 1904 (now County Seat). Interior has wood trim & doors grain painted especially stairs, etc. (Scott also ran a whiskey joint)

4. Fisher Residence. Built by Herb and Olga Fisher CA-1900 Double gable with front cross gable. Wrap around porch has interesting sulpted posts. Gable ends have eastlake spindle work. Windows 2/2 - Gothic Revival.

5. Raymond Gibson Residence. Federal style, hip roof. Willy Rider (Wm. Grose original owner)

6. Barlow Residence. Original Dr. Paterson. (See if there is connection to J. H. Patterson who moved to Marlinton when jail moved.)

7. Lithia Spring had pump/ram to supply town with water.

8. Lockridge House

9. Jail. 1882-84 bids opened on Feb. 15, 1882 & Samuel Strong of Northumberland Co., Va., O.D. Barret finished the work.

HISTORIC PROPERTIES INVENTORY FORM

HISTORIC PRESERVATION UNIT
DEPARTMENT OF CULTURE & HISTORY
THE CULTURAL CENTER
CHARLESTON, WEST VIRGINIA 25305

(Staff Use Only)

File No:
Theme(s):
Neg No(s):
USGS Quad:
UTM Ref:

DISTRICT SITE BUILDING STRUCTURE OBJECT

1. NAME(S) historic /common
Pocahontas Bank - historic
First National Bank - Common

2 LOCATION street/road: Main Street

city/town: Marlinton, W. Va. (incorporated/unincorporated)

3. USE/FUNCTION present: Bank, offices, Masonic Hall (public/private, restricted)

original: Bank, Post Office, Telephone Exchange

4. OWNER/ADDRESS present: Federal Reserve Bank (public/private)

original: Stockholders (phone no.)

5. PHOTO/SKETCH OF:

7. PLAN (include approx. dimensions)

6 LOCALE/ENVIRONMENT (map)

8. (A.) ACREAGE (approx):

½ A

(B.) VERBAL BOUNDARY DESCRIPTION:

Corner of 3rd Ave and 8th St.(Main)

Survey Region
Planning District

COUNTY: POCAHONTAS

C-0018

PROPERTY NAME: First National Bank (Pocahontas Bank 1892)

9 DESCRIPTION (clarify as appropriate)

a Exterior Fabric

stone
brick x
concrete
stucco
weatherboard
clapboard
board & batten
shingle
other

b Structural System

masonry
frame x
log
metal
other

foundation Cement

c Building Material

wood
metal
slate
tile
asphalt
composition
other Flat roof

d Associated Structures (use/type)

outbuildings

dependencies

other

e Integrity (include dates)

original site/relocated

alterations 1970-71, complate remodeling, both interior and exterior. Colonial design-porch and columns added. Drive-in window installed.

additions 1980-81-additional remodeling ~~inside~~ to accommodate computers and new vault.

f Condition

excellent x
good
fair
deteriorated
abandoned

g Threats

None

h. 3 story - altered with new windows and hoods as well as a drive-in portico and entrance portico.

10 SIGNIFICANCE (use attachment sheet if necessary)

a Architect/Builder/Engineer E.D. King - contract price of bldg. $15,000.

b Style/Period Romanesque

c Date(s) May 6, 1903

Original Bank building burned 11/1902. New bank, a 3 story structure, bank and Post Office on 1st floor, offices on 2nd floor, Masonic Hall on 3rd floor. Became known as First National Bank at reopening 9/23/1933 (Closed 8/3/1933).

11 BIBLIOGRAPHY

History of Pocahontas County, 1981, pgs 508-509

12 FORM PREPARED BY Dotty McMillian DATE 7/1/86

a Address Marlinton, W. Va.

b Organization Pocahontas County Historic Landmark Commission

c Phone no 799-4386

Area D

HISTORIC PROPERTIES INVENTORY FORM

HISTORIC PRESERVATION UNIT
DEPARTMENT OF CULTURE & HISTORY
THE CULTURAL CENTER
CHARLESTON, WEST VIRGINIA 25305

(Staff Use Only)
File No:
Theme(s):
Neg No(s):
USGS Quad:
UTM Ref:

DISTRICT SITE BUILDING STRUCTURE OBJECT

1. NAME(S) historic /common
Ashby Sharp Farm - Historic
Dewey S. McCarty Farm - Common

2 LOCATION street/road Rt. 2, Box 80
Marlinton, W. Va.
city/town: Frost
(incorporated/unincorporated)

3 USE/FUNCTION present: Dwelling
original: Dwelling

4. OWNER/ADDRESS present: Dewey S. McCarty
Rt. 2, Box 80
original: Marlinton, W. Va.
Ashby Sharp, Frost, W.Va.

(public/private)
(phone no.)
799-6314

5 PHOTO/SKETCH OF:

7 PLAN (include approx. dimensions)
2 story, ½ basement
40' x 40'

6 LOCALE/ENVIRONMENT (map)
See Master

8. (A.) ACREAGE (approx)
750 A

(B.) VERBAL BOUNDARY DESCRIPTION:
1 mi. E of Frost
facing Rt 84 fm
the South Side.

Survey Region
Planning District

COUNTY: Pocahontas
C-0019

PROPERTY NAME: Ashby Sharp Farm, Hist.
Dewey S. McCarty Farm

9 DESCRIPTION (clarify as appropriate)

a Exterior Fabric

stone ____
brick ____
concrete ____
stucco ____
weatherboard ____
clapboard ____
board & batten ____
shingle X
other ____

b Structural System

masonry ____
frame x
log ____
metal ____
other ____

foundation ____

c Roofing Material

wood shingle
metal ____
slate ____
tile ____
asphalt ____
composition ____
other ____

d Associated Structures (use/type):

outbuildings Barn, etc. for farm use

dependencies ____

other ____

e Integrity (include dates)

original site/relocated ____

alterations ____

additions ____

f Condition

excellent ____
good X
fair ____
deteriorated ____
abandoned ____

g Threats

h. Two story with projecting 1 bay gable, two story porch. 1 story full porch with square posts. 2/2 windows.

10 SIGNIFICANCE (use attachment sheet if necessary)

a Architect/Builder/Engineer ____

b Style/Period Vernacular

c Date(s) Around 1896

Once the post office under Ashby Sharp

11 BIBLIOGRAPHY

Dewey S. McCarty, present owner

12 FORM PREPARED BY Dewey S. McCarty DATE July 21, 1986

a Address Rt. 2, Box 80, Marlinton, W. Va. 24954

b Organization Pocahontas County Historic Landmark Commission

c Phone no. 799-6314

Area D

Recommendation

HISTORIC PROPERTIES INVENTORY FORM

HISTORIC PRESERVATION UNIT
DEPARTMENT OF CULTURE & HISTORY
THE CULTURAL CENTER
CHARLESTON, WEST VIRGINIA 25305

(Staff Use Only)
File No
Theme(s)
Neg No(s)
USGS Quad
UTM Ref

DISTRICT SITE BUILDING STRUCTURE OBJECT

1. NAME(S) historic /common
Mt. Carmel M.E. Church

2 LOCATION street/road State Rt. 92,
Knapps Creek Valley
city/town
(incorporated/unincorporated)

3 USE/FUNCTION present: not in use
original: Church Services
(public/private, restricted)

4 OWNER/ADDRESS present: W. Va. Conference of United Methodist Church
original: Church members.
(public/private)
(phone no.)

5 PHOTO/SKETCH OF



7 PLAN (include approx. dimensions)
30' x 40'

8 (A.) ACREAGE (approx):
½ A

(B.) VERBAL BOUNDARY DESCRIPTION:
Bounded in front by Rt. 92, surrounded by Enid Harper and Albert Wilfong land.

Survey Region
Planning District

COUNTY: Pocahontas
C-0020

PROPERTY NAME: Mt. Carmel M.E. Church

9 DESCRIPTION (clarify as appropriate)

a Exterior Fabric

stone
brick
concrete
stucco
weatherboard X
clapboard
board & batten
shingle
other

b Structural System

masonry
frame X
log
other

foundation

c Roofing Material

wood
metal X
slate
tile
asphalt
composition
other

d Associated Structures (use/type)

outbuildings

dependencies

other

e Integrity (include dates)

original site/relocated

alterations

additions

f Condition

excellent
good
fair X
deteriorated
abandoned X

g Threats

Weather beaten. Needs paint.

h. 1 story with steep gable roof. Entrance/bell tower in front with steep pointed roof. 3 bays long. Windows are 2/2 with pointed arch.

10 SIGNIFICANCE (use attachment sheet if necessary)

a Architect/Builder/Engineer
Builders P.M. Harper & H.N. Moore w/local help.

b Style/Period
Gothic revival

c Date(s)
1905

11 BIBLIOGRAPHY

Church record
Notes from Charter members.

12 FORM PREPARED BY Enid Harper DATE June 20, 1986

a Address Rt. 2, Box 137, Marlinton, W. Va.

b Organization Pocahontas Historic Landmark Commission

c Phone no 799-6226

Area D

Recommendation

HISTORIC PROPERTIES INVENTORY FORM

HISTORIC PRESERVATION UNIT
DEPARTMENT OF CULTURE & HISTORY
THE CULTURAL CENTER
CHARLESTON, WEST VIRGINIA 25305

(Staff Use Only)

File No
Theme(s)
Neg No(s)
USGS Quad
UTM Ref

DISTRICT SITE BUILDING STRUCTURE OBJECT

1. NAME(S) historic /common
Sherman Gibson Farm - historic

2 LOCATION street/road: Rt. 92
city/town: Frost, W. Va.
(incorporated/unincorporated)

3 USE/FUNCTION present: Dwelling
original: Dwelling

4 OWNER/ADDRESS present: Betty Burford
Frost, W. Va.
(public/private, restricted)

original: Sherman Gibson
Frost, W. Va.
(public/private)

5 PHOTO/SKETCH OF:
(phone no.)
799-4326

7 PLAN (include approx. dimensions)

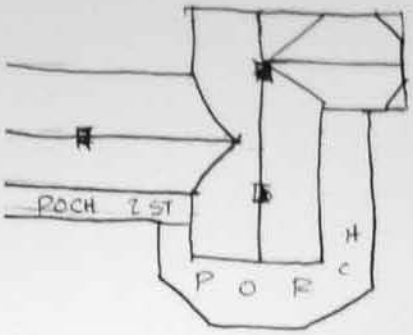

6 LOCALE/ENVIRONMENT (map)
See Master

8 (A.) ACREAGE (approx)
1910 - 520 A
1945 - 1000 A

(B) VERBAL BOUNDARY DESCRIPTION
Bounded by Rt. 92
S.E. - Frost on E
1 mi. W of Frost.

Survey Region
Planning District

COUNTY: Pocahontas

C-0021

PROPERTY NAME: Sherman Gibson Farm

9 a Exterior Fabric

stone
brick
concrete
stucco
weatherboard
clapboard x
board & batten
shingle
other

masonry
frame x
log
metal
other

foundation Cut limestone rock-Ashlar

c Roofing Material

wood
metal tin
slate
tile
asphalt
composition
other

d Associated Structures (use/type):

outbuildings Barn, garage, woodshed, ice house, meat house, milk house, cellar, ~~xxxxxxx~~ granary, chicken house and out house.

other

e Integrity (include dates)

original site/relocated

alterations 1910, living room, parlor, stairs and 4 bedrooms, hall, porch. 1945 - bathrooms added ~~xxxxx~~ Porch enclosed in 1948

f Condition:

excellent x
good
fair
deteriorated
abandoned

g Threats

h. Two story T shape house. Original portion has enclosed porch. Newer (1910) portion has wrap-a-round 1 story porch with ionic capitals on the posts.

10 SIGNIFICANCE (use attachment sheet if necessary)

a Architect/Builder/Engineer Winston Herold-builder
Local labor

b Style/Period Vernacular
Queen Anne/Farmhouse

c Date(s) 1902

11 BIBLIOGRAPHY Interview with Raymond Gibson, oldest son of Sherman Gibson, original owner. Raymond is 86.

12 FORM PREPARED BY Raymond L. Gibson DATE July 16, 1986

a Address Marlinton, W. Va.

b Organization Pocahontas County Historic Landmark Commission

c Phone no

Area D

HISTORIC PROPERTIES INVENTORY FORM

HISTORIC PRESERVATION UNIT
DEPARTMENT OF CULTURE & HISTORY
THE CULTURAL CENTER
CHARLESTON, WEST VIRGINIA 25305

(Staff Use Only)

File No
Traverse(s)
Neg No(s)
USGS Quad
UTM Ref

DISTRICT SITE BUILDING STRUCTURE OBJECT

1. NAME(S) historic /common
New Hope Church

2 LOCATION street/road Rt. 92

city/town Dunmore, W. Va.
(incorporated/unincorporated)

3 USE/FUNCTION present Church

original Church

(public/private
restricted)

4 OWNER/ADDRESS present Pocahontas Congregation of Church of the Brethren (public/private)

original Methodist, Arbovale Charge (phone no.)

5 PHOTO/SKETCH OF

7 PLAN (include approx. dimensions)

6 LOCALE/ENVIRONMENT (map)

See Master

8 (A.) ACREAGE (approx)

½ A

(B.) VERBAL BOUNDARY DESCRIPTION:

U.S. Rt. 92

PROPERTY NAME: New Hope Church of the Brethren

C-0022 Pocahontas
COUNTY:

Survey Region
Planning District

Area D

8 DESCRIPTION (clarify as appropriate)

a Exterior Fabric

stone ____
brick ____
concrete ____
stucco ____
weatherboard X
clapboard ____
board & batten ____
shingle ____
other ____

b Structural System

masonry ____
frame X
log ____
metal ____
other ____

foundation Blocks

c Roofing Material

wood ____
metal X
slate ____
tile ____
asphalt ____
composition ____
other ____

d Associated Structures (use/type)

outbuildings Toilet

dependencies ____

other ____

e Integrity (include dates)

original site/relocated ____

alterations ____

additions 4 Sunday School Rooms 1971 -addition to the back 1976 - Basement & addition to front

f Condition

excellent ____
good X
fair ____
deteriorated ____
abandoned ____

g Threats

h. One story with steep gable roof. 3 bays long. Windows are 4/4. Front & rear additions have gable roofs also.

10 SIGNIFICANCE (use attachment sheet if necessary)

a Architect/Builder/Engineer ____

b Style/Period Vernacular

c Date(s) 1904

11 BIBLIOGRAPHY

12 FORM PREPARED BY Mary Frances Moore DATE July 11, 1986

a Address Rt. 1, Box 116, Dunmore, W. Va. 24934

b Organization Pocahontas County Historic Landmark Commission

c Phone no (304) 456-4883

HISTORIC PROPERTIES INVENTORY FORM

HISTORIC PRESERVATION UNIT
DEPARTMENT OF CULTURE & HISTORY
THE CULTURAL CENTER
CHARLESTON, WEST VIRGINIA 25305

(Staff Use Only)
File No
Theme(s)
Neg No(s)
USGS Quad
UTM Ref

DISTRICT SITE BUILDING STRUCTURE OBJECT

1. NAME(S) historic /common
Bethel Church

2 LOCATION street/road Hill Country Rd.
city/town Huntersville, W. Va.
(incorporated/unincorporated)

3 USE/FUNCTION present: Church
original: Church, Methodist

(public/private, restricted)

4 OWNER/ADDRESS present: W.Va. Conference of the United Methodist Church (public/private)
original: Same
(phone no.)

5 PHOTO/SKETCH OF:

7 PLAN (include approx. dimensions)

6 LOCALE/ENVIRONMENT (map)
See Master

8 (A.) ACREAGE (approx)
1.1 A

(B.) VERBAL BOUNDARY DESCRIPTION
Left side of Hill Country Rd. off Rt. 28.

Survey Region
Planning District

COUNTY: Pocahontas

PROPERTY NAME: Bethel Church (Hill Country)
C-0023

Area D

9 DESCRIPTION (clarify as appropriate)

a Exterior Fabric

stone
brick
concrete
stucco
weatherboard x
clapboard
board & batten
shingle
other

b Structural System

masonry
Frame x
log
metal
other

foundation stones - field rubble

c Roofing Material

wood
metal tin
slate
tile
asphalt
composition
other

d Associated Structures (use/type)

outbuildings

dependencies Graveyard on site

other

e Integrity (include dates)

original site/relocated

alterations

additions

f Condition

excellent
good
fair x
deteriorated
abandoned

g Threats

None

h. Gable with returned cornice, central entrance with transom. Two bays long with 6/6 womdpws.

10 SIGNIFICANCE (use attachment sheet if necessary)

a Architect/Builder/Engineer
Robert Shrader & local carpenters

b Style/Period
Greek revival.

c Date(s)
Approx. 1890
Post Civil War

Donated to M.E. Church Conference by Robert Shrader & John Dilley approx. 1890 concurrent with division of Northern & Southern Methodists. Established because of Civil War alliances of families - N Vs S - who did not forgive from Mt. Zion Church.

11 BIBLIOGRAPHY

First hand knowledge of Raymond Shrader, grandson of builder, founder, Robert Shrader.

12 FORM PREPARED BY Raymond Shrader DATE 7/1/86

a Address Marlinton, W. Va.

b Organization Pocahontas County Historic Landmark Commission

c Phone no 799-4328

Area D

Recommendation

HISTORIC PROPERTIES INVENTORY FORM

HISTORIC PRESERVATION UNIT
DEPARTMENT OF CULTURE & HISTORY
THE CULTURAL CENTER
CHARLESTON, WEST VIRGINIA 25305

(Staff Use Only)

File No:
Theme(s):
Neg No(s):
USGS Quad
UTM Ref.

DISTRICT SITE BUILDING STRUCTURE OBJECT

1. NAME(S) historic /common
Wallace McLaughlin House

2 LOCATION street/road: Rt 28

city/town: Huntersville, W. Va.
(incorporated/unincorporated)

3. USE/FUNCTION present: Family residence

original: Same

4 OWNER/ADDRESS present: Larry Taylor

original: Wallace McLaughlin

(public/private, restricted)

(public/private)

(phone no.)
799-4796

5 PHOTO/SKETCH OF.

7 PLAN (include approx. dimensions)

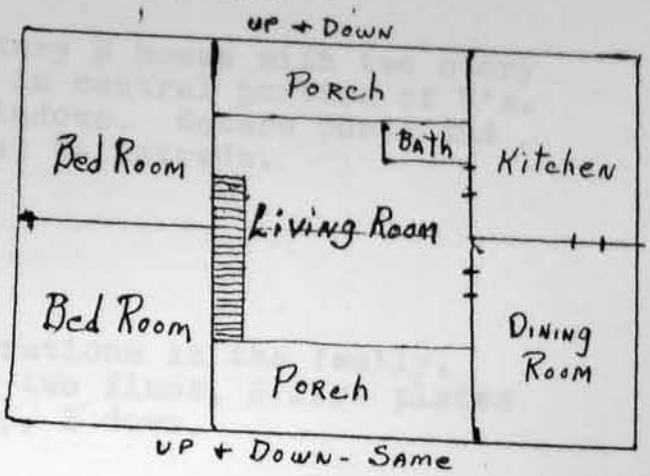

6 LOCALE/ENVIRONMENT (map)
See Master

8. (A.) ACREAGE (approx):
1 A

(B.) VERBAL BOUNDARY DESCRIPTION:
Faces Rt. 28
Approx 2 mi
fm Huntersville

Survey Region
Planning District

COUNTY: Pocahontas

C-00 24

PROPERTY NAME: Wallace McLaughlin House

9 DESCRIPTION (clarify as appropriate)

a Exterior Fabric

stone
brick
concrete
stucco
weatherboard x
clapboard
board & batten
shingle
other

b Structural System

masonry
frame x
log
metal
other

foundation Cut stone piers

c Roofing Material

wood
metal tin - 32 yrs. ago
slate
tile
asphalt
composition
other wood shingles originally

d Associated Structures (use/type)

outbuildings Woodshed

dependencies Storage attached to end of house by roof.

other

e Integrity (include dates)

original site/relocated

alterations Bathroom upstairs

additions Aluminum storm windows

f Condition:

excellent
good x
fair
deteriorated
abandoned

g Threats: - Owner may demolish

h. Two story H house with two story porch in central portion of H's. 2/2 windows. Square posts and cut-out balustrade. 2½" lumber - chestnut, pine and oak, vertical paneling (sealed) in all 10 rooms.

10 SIGNIFICANCE (use attachment sheet if necessary)

a Architect/Builder/Engineer Wallace McLaughlin - builder

b Style/Period Classic revival

c Date(s) 1910

House has belonged to four generations in the family. Wallace had 10 children. House has two flues, 2 fire places no longer in use. Four porches, 2 up, 2 down.

11 BIBLIOGRAPHY "Toots" McLaughlin, daughter-in-law of Wallace McLaughlin, builder and original owner.

12 FORM PREPARED BY Raymond Shrader DATE 7/29/86

a Address Rt. 1, Box 397, A Marlinton, W. Va.

b Organization Pocahontas County Historic Landmark Commission

c Phone no

HISTORIC PROPERTIES INVENTORY FORM

HISTORIC PRESERVATION UNIT
DEPARTMENT OF CULTURE & HISTORY
THE CULTURAL CENTER
CHARLESTON, WEST VIRGINIA 25305

(Staff Use Only)

File No:
Theme(s):
Neg No(s):
USGS Quad:
UTM Ref:

DISTRICT SITE BUILDING STRUCTURE OBJECT

1. NAME(S) historic /common
C. J. Richardson Hardware and Furniture, Wholesale & Retail-Historic
C. J. Richardson's - Common

2. LOCATION street/road: 309 - 8th Street

city/town: Marlinton, W. Va.
(incorporated/unincorporated)

3. USE/FUNCTION present: Hardware, furniture & appliance store.

original: Hardware, furniture, farm and home supplies

(public/private, restricted)

4. OWNER/ADDRESS present: Richardson Heirs
Marlinton, W. Va.

original: C. J. Richardson

(public/private)

(phone no.)

5. PHOTO/SKETCH OF:

7. PLAN (include approx. dimensions)

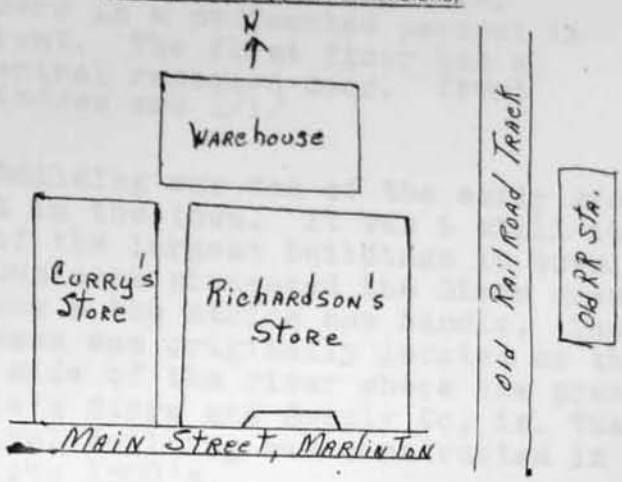

8. (A.) ACREAGE (approx)
½ City Lot

(B) VERBAL BOUNDARY DESCRIPTION
8th Street next to Railroad

Survey Region
Planning District

C-0025
COUNTY: Pocahontas

PROPERTY NAME: C.J. Richardson's Hardware

Area D

9 DESCRIPTION (clarify as appropriate):

a Exterior Fabric

stone ____
brick ____
concrete ____
stucco ____
weatherboard ____
clapboard ____
board & batten ____
shingle ____
other enameled steel siding

b Structural System

masonry x
frame heavy
log ____
metal ____
other ____

foundation concrete

c Roofing Material

wood ____
metal Galvanized steel
slate ____
tile ____
asphalt ____
composition ____
other ____

d Associated Structures (use/type):

outbuildings warehouse

dependencies ____

other ____

e Integrity (include dates):

original site/relocated ____

alterations The building has always had a metal siding but the present is different from the originial. Roof is also different

additions ____

f Condition

excellent ____
good ____
fair x
deteriorated ____
abandoned ____

g Threats

None

h. 3 story building with decorative metal cornice with brackets. There is a pedimented parapet in front. The first floor has a central recessed door. Front windows are 1/1/

10 SIGNIFICANCE (use attachment sheet if necessary)

a Architect/Builder/Engineer E.D. King - Builder

b Style/Period Italianate

c Date(s) 1905 or 1906

The building was one of the early stores built in the town. It was & still is one of the largest buildings in town. The business pioneered the Simon cress-cut saw & the Atkins saw handle. The business was originally located on the west side of the river where the present People's Store and Supply Co. is. That original building was constructed in the late 1800's.

11 BIBLIOGRAPHY

Survey completed by Craig Richardson, son of C. J. Richardson, original owner.

Pocahontas County History, 1981, pg 512

12 FORM PREPARED BY Craig Richardson DATE 6/5/86

a Address Marlinton, W. Va. 24954

b Organization Pocahontas County Historic Landmark Commission

c Phone no ____

Area D

Recommendation

HISTORIC PROPERTIES INVENTORY FORM

HISTORIC PRESERVATION UNIT
DEPARTMENT OF CULTURE & HISTORY
THE CULTURAL CENTER
CHARLESTON, WEST VIRGINIA 25305

(Staff Use Only)

File No:
Theme(s):
Neg No(s):
USGS Quad:
UTM Ref:

DISTRICT SITE BUILDING STRUCTURE OBJECT

1. NAME(S) historic /common
Old Opera House

2 LOCATION street/road: 800 Block of 3rd Ave.

city/town: Marlinton, W. Va. 24954
(incorporated/unincorporated)

3 USE/FUNCTION present: Abandoned-Most recently used for building material storage (public/private, restricted)

original: Opera -

4 OWNER/ADDRESS present: Robert Sharp
Marlinton, W. Va. (public/private)

original: J. G. Tilton
Then son: Curtis Tilton (phone no.)

5 PHOTO/SKETCH OF

7 PLAN (include approx. dimensions)

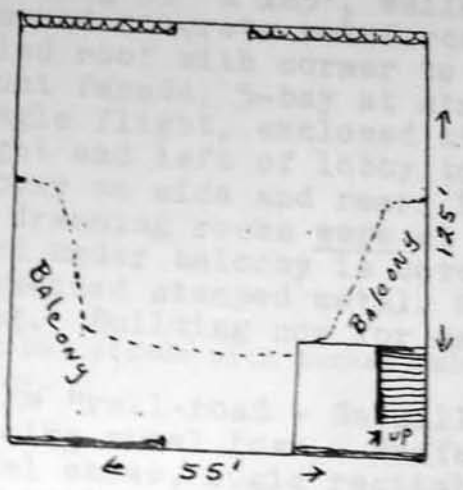

6 LOCALE/ENVIRONMENT (map)
See Master

8 (A.) ACREAGE (approx):
Town Lot

(B.) VERBAL BOUNDARY DESCRIPTION
N/A

PROPERTY NAME: Old Opera House
C-0026
COUNTY: Pocahontas

Survey Region
Planning District

Area D

Recommendation

9 DESCRIPTION (clarify as appropriate)

a Exterior Fabric

stone
brick
concrete reinforced
stucco
weatherboard
clapboard
board & batten
shingle
other

b Structural System

masonry
log
other concrete

foundation concrete

c Roofing Material

wood
metal tin
slate
tile
asphalt
composition
other

d Associated Structures (use/type)

outbuildings

dependencies

other

e Integrity (include dates)

original site/relocated

alterations Interior balcony deteriorated, Stage no longer extant. Front entrance bay.

additions

f Condition

excellent
good
fair
deteriorated X
abandoned X

g Threats - Disuse and lack of upkeep. Damaged by fire.

h. A two story building 55' x 125', walls and subfloor of poured concrete reinforced w/rail steel. Gabled roof with cormer to each rear side front facade, 5-bay at street level, single flight, enclosed stair-way at right and left of lobby to wide, slope balcony on side and rear. Large stage and dressing rooms were at front. Ceiling and under balcony is covered w/ heavy ornamented stamped metal. Walls very strong. Building now for sale. Solid walnut balustrade with turned balusters around balcony.

10 SIGNIFICANCE (use attachment sheet if necessary)

a Architect/Builder/Engineer J. G. Tilton, builder

b Style/Period

c Date(s) 1909

Built by J. G. Tilton, in 1909 in the "rail-road - Sawmill" days for a multiplicity of uses in a booming rural town. Professional and amateur theatre, lyceum, minstrel shows, music recitals, basketball (largest court in State) roller skating rink, w/band, movies, church services. In 1918 used for high school classes. 1925 garage. Some people seeking means to buy building for community use.

11 BIBLIOGRAPHY

Pocahontas County History 1981, pg 75

12 FORM PREPARED BY Dotty McMillian DATE 7/22/86

a Address Marlinton, W. Va.

b Organization Pocahontas County Historic Landmark Commission

c Phone no

Area D

Recommendation

Recommendation

Area D

ATTACHMENT TO HISTORIC PROPERTIES REVIEW FORM

HISTORIC PROPERTIES INVENTORY FORM

HISTORIC PRESERVATION UNIT
DEPARTMENT OF CULTURE & HISTORY
THE CULTURAL CENTER
CHARLESTON, WEST VIRGINIA 25305

(Staff Use Only)

File No:
Theme(s):
Neg No(s):
USGS Quad:
UTM Ref:

DISTRICT SITE BUILDING STRUCTURE OBJECT

1. NAME(S) historic /common

Reuben Buzzard Homestead - Historic
Russell Buzzard Home - Common

2 LOCATION street/road: Rt 92 - Sitlington Creek, Dunmore, W.Va.

city/town:

(incorporated/unincorporated)

3 USE/FUNCTION present: Farm Home & Farm

original: Same

(public/private, restricted)

4 OWNER/ADDRESS present: Russell Buzzard
Dunmore, W. Va.

original: Reuben Buzzard

(public/private)

(phone no.)

5 PHOTO/SKETCH OF:

7. PLAN (include approx. dimensions)

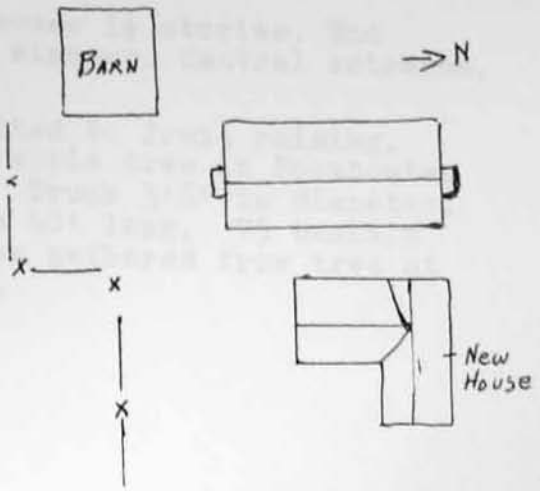

6 LOCALE/ENVIRONMENT (map)
See Master

8 (A.) ACREAGE (approx):
On large farm

(B.) VERBAL BOUNDARY DESCRIPTION

Survey Region
Planning District

COUNTY: Pocahontas
C-0027

PROPERTY NAME: Russell Buzzard's
Reuben Buzzard Homestead - Hist.

Area D

9 DESCRIPTION (clarify as appropriate)

a Exterior Fabric

stone ____
brick ____
concrete ____
stucco ____
weatherboard ____
clapboard ____
board & batten ____
shingle ____
other Log

b Structural System

masonry ____
log x
metal ____
other ____
foundation Stone

c Roofing Material

wood shingles
metal ____
slate ____
tile ____
asphalt ____
composition ____
other ____

d Associated Structures (use/type)

outbuildings Modern farm house in front of log house. Barn - Old cellar
dependencies ____
other ____

e Integrity (include dates)

original site/relocated ____
alterations ____
additions ____

f Condition

excellent ____
good ____
fair ____
deteriorated x
abandoned x

g Threats

Deterioration due to non-use and no maintenance. Owner threatening to tear down.

h. Gable roof I house 1½ stories. End chimneys. 6/6 windows. Central entrance.

10 SIGNIFICANCE (use attachment sheet if necessary)

a Architect/Builder/Engineer Reuben Buzzard -builder

b Style/Period ____

c Date(s) 1800

Land suited to fruit raising. Largest apple tree in Pocahontas County. Trunk 3'6" in diameter. Branches 40' long. 75 bushels of apples gathered from tree at one time.

11 BIBLIOGRAPHY

Pocahontas County History, 1981 (Nelson Buzzard) pg 242
Interview with present owner, Russell, who says old log house is 200 years old.

12 FORM PREPARED BY Dotty McMillion DATE 7/17/86

a Address Marlinton, W. Va.

b Organization Pocahontas County Historic Landmark Commission

c Phone no ____

Area D

recommendation

HISTORIC PROPERTIES INVENTORY FORM

HISTORIC PRESERVATION UNIT
DEPARTMENT OF CULTURE & HISTORY
THE CULTURAL CENTER
CHARLESTON, WEST VIRGINIA 25305

(Staff Use Only)

File No
Theme(s)
Neg No(s)
USGS Quad
UTM Ref

DISTRICT SITE BUILDING STRUCTURE OBJECT

1. NAME(S) historic /common
Thomas K. Herold House

2 LOCATION street/road: Rt 92 - Knapps Creek
city/town: Frost, W. Va.
(incorporated/unincorporated)

3 USE/FUNCTION present: Home
original: Home

(public/private, restricted)

4 OWNER/ADDRESS present: Thomas Herold
Rt 2, Box 113
Marlinton, W. Va. 24954
original:

(public/private)

(phone no.)
799-4699

5 PHOTO/SKETCH OF:

7 PLAN (include approx. dimensions)

6 LOCALE/ENVIRONMENT (map)
See Master

8 (A.) ACREAGE (approx)
200 A

(B.) VERBAL BOUNDARY DESCRIPTION
N/A

Survey Region
Planning District

C-0028
COUNTY: Pocahontas

PROPERTY NAME: Thomas Herold House

Area D

Recommendation

8 DESCRIPTION (clarify as appropriate)

a Exterior Fabric

stone ____
brick ____
concrete ____
stucco ____
weatherboard ____
clapboard ____
board & batten X
shingle ____
other ____

b Structural System

masonry ____
frame ____
log X
metal ____
other ____

foundation ____

c Roofing Material

wood ____
metal ____
slate ____
tile ____
asphalt X
composition ____
other ____

d Associated Structures (use/type)

outbuildings Smoke house, well house, woodshed, outhouse, granary, loom house, cellar, barns, ~~xxxxxxx~~ corn crib, turkey house, chicken house and ~~machine~~ shed

other ____

e Integrity (include dates)

original site/relocated ____

alterations 1984: Replaced board and batten, roof and original chimney.

additions Bathrooms added

f Condition

excellent ____
good X
fair ____
deteriorated ____
abandoned ____

g Threats Powder-post beetle

h. Two story gable with 1 story porch.

10 SIGNIFICANCE (use attachment sheet if necessary)

a Architect/Builder/Engineer ____

b Style/Period ____

c Dates 1865-75

11 BIBLIOGRAPHY

12 FORM PREPARED BY Tom Herold DATE 7/18/86

a Address Rt. 2, Box 113, Marlinton, W. Va. 24954

b Organization Pocahontas County Historic Landmark Commission

c Phone no. 799-4699

Area D

Recommendation

HISTORIC PROPERTIES INVENTORY FORM

HISTORIC PRESERVATION UNIT
DEPARTMENT OF CULTURE & HISTORY
THE CULTURAL CENTER
CHARLESTON, WEST VIRGINIA 25305

(Staff Use Only)
File No
Theme(s)
Reg Note(s)
USGS Quad
UTM Ref

DISTRICT SITE BUILDING STRUCTURE OBJECT

1. NAME(S) historic /common
Kathleen Kelley House

2 LOCATION street/road Rt. 92 - 2 mi S of Frost
city/town
(incorporated/unincorporated)

(public/private, restricted)

3 USE/FUNCTION present Dwelling
original Dwelling

4 OWNER/ADDRESS present Kathleen Kelley
Rt 2, Box 115,
Marlinton, W. Va. 24954
original

(public/private)
(phone no.)
799-4728

5 PHOTO/SKETCH OF

7 PLAN (include approx. dimensions)

6 LOCALE/ENVIRONMENT (map)
See Master

8 (A.) ACREAGE (approx)
4 A

(B.) VERBAL BOUNDARY DESCRIPTION
N/A

PROPERTY NAME: Kathleen Kelley House
C-0029
COUNTY: Pocahontas

Survey Region
Planning District

Area D

9 DESCRIPTION (clarify as appropriate)

a Exterior Fabric

stone ____
brick ____
concrete ____
stucco ____
weatherboard ____
clapboard ____
board & batten x
shingle ____
other ____

b Structural System

masonry ____
frame x
log ____
metal ____
other ____

foundation ____

c Roofing Material

wood ____
metal x
slate ____
tile ____
asphalt ____
composition ____
other ____

d Associated Structures (use/type):

outbuildings Woodshed, meat house, chicken house, granary, work shop

dependencies ____

other ____

e Integrity (include dates)

original site/relocated ____

alterations ____

additions ____

f Condition:

excellent ____
good x
fair ____
deteriorated ____
abandoned ____

g Threats. ____

h. 2 story gable. 3 bays wide with 1 story hip porch. Windows are 6/6. Entrance door has sidelights and transom. Paired brackets in transom.

10 SIGNIFICANCE (use attachment sheet if necessary)

a Architect/Builder/Engineer ____

b Style/Period Italianate

c Date(s) 1800's

11 BIBLIOGRAPHY

12 FORM PREPARED BY Mrs. Kathleen Kelley DATE 7/17/86

a Address Rt 2, Box 115, Marlinton, W. Va. 24954

b Organization Pocahontas County Historic Landmark Commission

c Phone no 799-4728

Area D

HISTORIC PROPERTIES INVENTORY FORM

HISTORIC PRESERVATION UNIT
DEPARTMENT OF CULTURE & HISTORY
THE CULTURAL CENTER
CHARLESTON, WEST VIRGINIA 25305

(Staff Use Only)
File No.
Theme(s)
Nrg No(s)
USGS Quad
UTM Ref.

DISTRICT SITE BUILDING STRUCTURE OBJECT

1. NAME(S) historic /common
J. B. Hannah House

2 LOCATION street/road Behind Grey's Store

city/town Frost, W. Va.
(incorporated/unincorporated)

3 USE/FUNCTION present: Vacant house

original: Dwelling

(public/private, restricted)

4 OWNER/ADDRESS present: Steven Wooddell
310 Van Buren St.
Falls Church, Va. 22046 (phone no.)

(public/private)

original: J. B. Hannah
Frost, W. Va.

5 PHOTO/SKETCH OF

7. PLAN (include approx. dimensions)

6 LOCALE/ENVIRONMENT (map)
See Master

8 (A.) ACREAGE (approx)
62 A

(B.) VERBAL BOUNDARY DESCRIPTION
N/A

PROPERTY NAME: J. B. Hannah House

COUNTY: Pocahontas C-0030

Survey Region
Planning District

9 DESCRIPTION (clarify as appropriate)

a Exterior Fabric

stone
brick
concrete
stucco
weatherboard X
clapboard
board & batten
shingle
other

b Structural System

masonry
frame x
log
metal
other

foundation Stone

c Roofing Material

wood
metal X
slate
tile
asphalt
composition
other

d Associated Structures (use/type)

outbuildings N/A

dependencies

other

e Integrity (include dates)

original site/relocated

alterations

additions

f Condition

excellent
good
fair
deteriorated X
abandoned

g Threats - Vacant - No upkeep.

h. Two story with gable roof, paired brackets in cornice and scroll decoration in frieze. Windows are 6/6.

10 SIGNIFICANCE (use attachment sheet if necessary)

a Architect/Builder/Engineer

b Style/Period Italianate

c Date(s) Ca 1870

2nd oldest house in Frost

J. B. Hannah was a storekeeper.

BIBLIOGRAPHY

Area D

Recommendation

FORM PREPARED BY Maynell Wooddell DATE 7/7/86

a Address Rt 2, Box 102, Marlinton, W. Va. 24954

b Organization Pocahontas County Historic Landmark Commission

c Phone no. 799-6116

HISTORIC PROPERTIES INVENTORY FORM

HISTORIC PRESERVATION UNIT
DEPARTMENT OF CULTURE & HISTORY
THE CULTURAL CENTER
CHARLESTON, WEST VIRGINIA 25305

(Staff Use Only)

File No.
Theme(s):
Neg No(s):
USGS Quad:
UTM Ref:

DISTRICT SITE BUILDING STRUCTURE OBJECT

1. NAME(S) historic /common
Dr. Jordan's House
Mrs. Odessa Sharp Curry's Home

2 LOCATION street/road: Rt. 92
city/town: Frost, W. Va.
(incorporated/unincorporated)

3 USE/FUNCTION present: Dwelling
original: Dwelling

(public/private, restricted)

4 OWNER/ADDRESS present: Mrs. Odessa Curry
Rt 2, Box 105
Frost, W. Va.
original: Dr. G. M. Jordan
Frost, W. Va.

(public/private)

(phone no.)
799-6429

5 PHOTO/SKETCH OF:

7. PLAN (include approx. dimensions)

6 LOCALE/ENVIRONMENT (map)
See Master

8 (A.) ACREAGE (approx)
2 A

(B.) VERBAL BOUNDARY DESCRIPTION
Rt. 92 - Front
Betty Burford
Farm to back

Survey Region
Planning District

COUNTY: Pocahontas

PROPERTY NAME: Dr. Jordan's House

C-0031

Area D

9 DESCRIPTION (clarify as appropriate)

a Exterior Fabric

stone ____
brick ____
concrete ____
stucco ____
weatherboard x main part
clapboard ____
board & batten ____
shingle ____
other ____

b Structural System

masonry ____
frame x
log Front - 2 story part
metal ____
other ____

foundation Stone

c Roofing Material

wood ____
metal ____
slate ____
tile ____
asphalt x
composition ____
other ____

d Associated Structures (use/type):

outbuildings Cellar & woodshed

dependencies ____

other ____

e. Integrity (include dates):

original site/relocated ____

alterations ____

additions Bathroom and front porch added.

f Condition

excellent ____
good ____
fair ____
deteriorated x
abandoned ____

g. Threats

h. Two story L shape with Gable roof partial return on cornice. Shingles in gable ends. 2/2 windows.

10 SIGNIFICANCE (use attachment sheet if necessary)

a. Architect/Builder/Engineer ____

b. Style/Period Greek Revival

c. Date(s) Ca 1890

Reported to be oldest house in Frost area, an early settlement. Dr. Jordan was the postmaster of Frost.

11 BIBLIOGRAPHY

12 FORM PREPARED BY Maynell Wooddell DATE 7/7/86

a. Address Rt 2, Box 102, Marlinton, W. Va. 24954

b. Organization Pocahontas County Historic Landmark Commission

c. Phone no. 799-6116

Area D

Recommendation

HISTORIC PROPERTIES INVENTORY FORM

HISTORIC PRESERVATION UNIT
DEPARTMENT OF CULTURE & HISTORY
THE CULTURAL CENTER
CHARLESTON, WEST VIRGINIA 25305

(Staff Use Only)

File No
Theme(s)
Neg No(s)
USGS Quad
UTM Ref

DISTRICT SITE BUILDING STRUCTURE OBJECT

1. NAME(S) historic /common
M. Arbogast - Sydnor - Morgan House

2 LOCATION street/road: 812 Ninth Street
city/town: Marlinton, W. Va.
(incorporated/unincorporated)

3 USE/FUNCTION present: Residence - plus rental apt.
original: Residence

(public/private, restricted)

4 OWNER/ADDRESS present: Ruth M. Morgan
P.O. Box 125
Marlinton, W. Va.
original: M. Arbogast,
Marlinton, W. Va.

(public/private)

(phone no.)
304-799-4470

5 PHOTO/SKETCH OF

7 PLAN (include approx. dimensions)

6 LOCALE/ENVIRONMENT (map)

Court House

9th Street

9th Ave

8. (A.) ACREAGE (approx)
4 lots 30' x 120' ea
(120' x 120')
1½ lots
(45 x 120')

(B.) VERBAL BOUNDARY DESCRIPTION
Corner 9th St.
and 9th Ave.

Survey Region
Planning District

PROPERTY NAME: Arbogast-Sydnor-Morgan House

COUNTY: Pocahontas

C-0032

8 DESCRIPTION (clarify as appropriate)

a Exterior Fabric
stone
brick
concrete
stucco
weatherboard x
clapboard
board & batten
shingle
other Fish scale shingles on 4 gables & down portion of turret.

b Structural System
masonry
frame Heavy
log
metal
other ll stone/brick peers throughout basement for extra support
foundation stone/with brick above ground

c Roofing Material
wood
metal x turret
slate
tile
asphalt
composition
other Fiberglass shingles with above exception

d Associated Structures (use/type):
outbuildings
dependencies
other 3 car garage constructed by third owner. 1940.

e Integrity (include dates)
original site/relocated
alterations Originally 4 sets steps to outside; 2 sets to front (side porch. 1 set to side removed. Steps to side porch removed. xxxxx Both areas closed with matching balustrades/railing.

f Condition
excellent
good
fair x
deteriorated
abandoned

g Threats Garage used for storage devastated by flood = Nov. 4, 1985.

10 SIGNIFICANCE (use attachment sheet if necessary)

a Architect/Builder/Engineer M. Arbogast - builder and owner.

b Style/Period Queen Anne

c Date(s) Approx. 1905-1910

The owner/builder was in timber business in the area during boom of timber industry in Pocahontas County.

The weather vane on top of the turret resembles a world globe being supported aloft.

The cut stone wall across front and partially extending back on two sides of the lawn was original foundation of the first Methodist Church in Marlinton. Added by second owner.

11 BIBLIOGRAPHY

(1) Nancy McNeel Currence, niece of owner/builder.
(2) Mrs. Frank Sydnor, wife of second owner.
(3) Mary Richardson Davis, third owner.
(4) Ruth Morgan, third owner.

12 FORM PREPARED BY Ruth Morgan DATE July 1986

a Address P.O. Box 125, Marlinton, W. Va. 24954

b Organization Pocahontas County Historic Landmark Commission

c Phone no 304-799-4470

Area D

Recommendation

ATTACHMENT TO HISTORIC PROPERTIES INVENTORY FORM

HISTORIC PRESERVATION UNIT
DEPARTMENT OF CULTURE & HISTORY
THE CULTURAL CENTER
CHARLESTON, WEST VIRGINIA 25305

Name(s) Historic/Common:
M. Arbogast - Sydnor - Morgan House

The four original chimneys provided for three fireplaces or a flue opening in each room. One fireplace is of black marble with matching mantel, two fireplaces are of marble design small tiles with matching hearths - all used with grates.

A rounded wall section between reception hall and living room is a unique feature. Two sets of large panelled double doors between three rooms are pocket doors. Door facings are wide, fluted design, with transoms above all first floor doors.

Front stairway was replaced by second owner with solid oak pannelled side and stairway of 19 steps - 6" risers. Over this stairway from wall to wall is a rectangular decorative wood fretwork. Parquet flooring was installed in three rooms.

The third owner added bathrooms in two back dormer areas on second floor in providing two rental apartments. 1940

Front steps to porch altered in 1966.

Slate roof replaced with fiberglass shingles in color as close to slate grey as possible. 1974

HISTORIC PROPERTIES INVENTORY FORM

HISTORIC PRESERVATION UNIT
DEPARTMENT OF CULTURE & HISTORY
THE CULTURAL CENTER
CHARLESTON, WEST VIRGINIA 25305

(Staff Use Only)

File No.
Theme(s):
Neg No(s):
USGS Quad:
UTM Ref:

DISTRICT SITE BUILDING STRUCTURE OBJECT

1. NAME(S) historic /common
John H. Shrader House

2 LOCATION street/road: Hill Country Rd.
city/town: Huntersville, W. Va.
(incorporated/unincorporated)

3 USE/FUNCTION present: Residence
original: Residence

4 OWNER/ADDRESS present: Virgil Shrader
Huntersville, W. Va.
original: John H. Shrader

(public/private, restricted)

(public/private)

(phone no.)

5 PHOTO/SKETCH OF:

7. PLAN (include approx. dimensions)

6 LOCALE/ENVIRONMENT (map)
See Master

8 (A.) ACREAGE (approx)
187 A

(B) VERBAL BOUNDARY DESCRIPTION
On Hill Country Rd-
Past Bethel Church
N and approx 3 mi
from Rt 28

Survey Region
Planning District

PROPERTY NAME: John H. Shrader House
COUNTY: Pocahontas
C-0033

Area D

9. DESCRIPTION (clarify as appropriate)

a. Exterior Fabric

stone
brick
concrete
stucco
weatherboard x
clapboard
board & batten
shingle
other

b. Structural System

masonry
frame x
log
metal
other

foundation cut rock pier

c. Roofing Material

wood
metal tin
slate
tile
asphalt
composition
other

d. Associated Structures (use/type)

outbuildings Chicken House & Cellar

dependencies

other

e. Integrity (include dates)

originals/relocated

alterations Roof was wood shingle originally

additions Cupola (front porch) 10' wide has been enclosed.

f. Condition

excellent
good x
fair
deteriorated
abandoned

g. Threats - None, family of Shraders continue to live there.

h. 2 story gable roof house.

10. SIGNIFICANCE (use attachment sheet if necessary) Prominent family in the area.

a. Architect/Builder/Engineer John H. Shrader - builder

b. Style/Period

c. Date(s) 1885

11. BIBLIOGRAPHY Raymond Shrader, nephew of John H. Shrader

12. FORM PREPARED BY Raymond Shrader DATE 7/29/86

a. Address Rt 1, Box 397 A, Marlinton, W. Va.

b. Organization Pocahontas County Historic Landmark Commission

c. Phone no

Area D

Recommendation

Area D

AREA D

Theme	Number	Property or Site
	D-001	Ruckman School
8	D-002	McNeel Barn
1,2	D-003	W. W. Beard House
7	D-004	Payne House
3	D-005	Hillsboro High School
8	D-006	Marshall House
3	D-007	Wesley Chapel Methodist Church
9	D-008	Nicholas Stulting (Bill Hill) House
2	D-009	Samuel E. McNeel House
1	D-0010	Colonel Paul McNeel House
6	D-0011	Bridger Ridge
2	D-0012	Oak Grove Presbyterian Church
9	D-0013	Kinnison House (Amos)
1	D-0014	Lower "Old" Droop Church
9	D-0015	G. A. Halstead/Chapman House
7	D-0016	Asbury Smith House
7	D-0017	Dice Smith House & Shop
3	D-0018	(Carl) Janet Beard House (Ed. I. Holtz)
10	D-0019	Sharon Church
9	D-0020	McNeel Barn
1	D-0021	Auldridge House
3	D-0022	Little Dick Callison/Remus May Place
8,2	D-0023	Bill Callison/Bowling Place
6	D-0024	Sidney McCoy Home (Josiah Beard)
3	D-0025	Dr. Wallace Home "Cliffside"
7	D-0026	Moffett Beard/Dick Beard Homestead
1,7	D-0027	Col. John/Fred W. Ruckman House
6,7	D-0028	Moffett/Clyde Cutlip Place
1	D-0029	Cam Beard Place
4	D-0030	Marvin Chapel Church
9	D-0031	Stephen's Hole Cave
Arch	D-0032	Indian Trail
Arch	D-0033	Harry Harper House
10	D-0034	Nick McCoy/Jackson Place
7,10	D-0035	Harper Beard House
7,10	D-0036	J. Lanty McNeel House/Joe McNeel House
7,1	D-0037	Matthew John McNeel House
7	D-0038	Hill Cemetery
12	D-0039	McNeel Cemetery
12	D-0040	Peter Hill/Hugh Hill House
2	D-0041	Wilson Hill/Johnnie B. Hill House
10	D-0042	Davey Sydenstricker/Kellison House
10	D-0043	Graham LaRue House
3.	D-0044	Hillsboro Colored School
8	D-0045	Denmar Sanitarium
7	D-0046	James/Denny Callison Place
2	D-0047	Alex McNeel House
2	D-0048	Marshall Isabell Store
3	D-0049	McLaughlin/Callison House
6		

Recommendation

AREA D
(Continued)

Sheet	Number	Property or Site
1	D-0050	Mt. Olivet M.E. Church
1	D-0051	Payne & Peck Store
1	D-0052	Oliver Wiley Residence
1	D-0053	Joel Beard House
2	D-0054	Oak Grove Presbyterian Church Manse
30	D-0055	Francis Wilson Harper House
1	D-0056	Wallace Kershner House
2	D-0057	Droop Mountain Battlefield
30		
4		

HISTORIC PROPERTIES INVENTORY FORM

HISTORIC PRESERVATION UNIT
DEPARTMENT OF CULTURE & HISTORY
THE CULTURAL CENTER
CHARLESTON, WEST VIRGINIA 25305

(Staff Use Only)

File No.
Theme(s)
Neg No(s)
USGS Quad
UTM Ref.

DISTRICT SITE BUILDING STRUCTURE OBJECT

1. NAME(S) historic /common
Ruckman No. 1 School

2 LOCATION street/road U.S. 219

city/town 1 mi. N.E. Mill Point
(incorporated/unincorporated)

3 USE/FUNCTION present: Voting place
Example of rural school
original: Rural school - 6 grades
1 teacher

(public/private, restricted)

4 OWNER/ADDRESS present:
Katherine McClure Beard
HC-64, Box 147 , Beard, W.Va.
original:

(public/private)

(phone no.)
653-4287

5 PHOTO/SKETCH OF:

7 PLAN (include approx. dimensions)

6 LOCALE/ENVIRONMENT (map)
See Master

8 (A.) ACREAGE (approx)
1 A

(B.) VERBAL BOUNDARY DESCRIPTION
N/A

PROPERTY NAME: Ruckman No. 1 School
D-001

COUNTY: Pocahontas

Survey Region
Planning District

8 DESCRIPTION (clarify as appropriate)

a Exterior Fabric

stone ____
brick ____
concrete ____
stucco ____
weatherboard x
clapboard ____
board & batten ____
shingle ____
other ____

b Structural System

masonry ____
frame x
log ____
metal ____
other ____

foundation Rock & wood

c Roofing Material

wood ____
metal x
slate ____
tile ____
asphalt ____
composition ____
other ____

d Associated Structures (use/type):

outbuildings ____

dependencies ____

other ____

e. Integrity (include dates)

original site/relocated ____

alterations Steps used to be across front. One round pillar replaced by square.

additions Cover over top of flue.

f Condition

excellent ____
good x
fair ____
deteriorated ____
abandoned ____

g. Threats

h. 1 story gable with bell tower with hip roof. 1 story hip porch roof over entrance. Recessed central entrance. 1/1 windows. 5 bays long, 3 bays wide.

10 SIGNIFICANCE (use attachment sheet if necessary)

a Architect/Builder/Engineer

Glenn Adkinson

b Style/Period

Green Revival

c Date(s)

1915

Original building. Cornelius Stulting was first teacher. First free school in district. This is third building. Closed 1942-43.

A list of teachers is available from Katherine Beard.

11 BIBLIOGRAPHY

Katherine McClure Beard.

12 FORM PREPARED BY Katherine McClure Beard 4/17/86

a Address Beard, W. Va.

b Organization Pocahontas County Historic Landmark Commission

c Phone no. 653-4287

Recommendation

HISTORIC PROPERTIES INVENTORY FORM

HISTORIC PRESERVATION UNIT
DEPARTMENT OF CULTURE & HISTORY
THE CULTURAL CENTER
CHARLESTON, WEST VIRGINIA 25305

(Staff Use Only)

File No
Theme(s)
Neg No(s)
USGS Quad
UTM Ref

DISTRICT SITE BUILDING STRUCTURE OBJECT

1. NAME(S) historic /common
Sinking Springs Farm Barn
Common: McNeel Barn

2. LOCATION street/road Rt. 219
city/town: Mill Point, W. Va.
(incorporated/unincorporated)

3. USE/FUNCTION present: Barn
original: Barn
(public/private, restricted)

4. OWNER/ADDRESS present: Sinking Springs Farm, Inc.
L. F. McNeel and Martha Murdick (public/private)
original: John McNeel
(phone no.)

5. PHOTO/SKETCH OF:

7. PLAN (include approx. dimensions)



6. LOCALE/ENVIRONMENT (map)
See Master

8. (A.) ACREAGE (approx):
¼ A - part of large farm.

(B.) VERBAL BOUNDARY DESCRIPTION:

Sinking Springs Farm Barn/
PROPERTY NAME: McNeel Barn
D-002
COUNTY: Pocahontas
Survey Region
Planning District

Recommendation

8. DESCRIPTION (clarify as appropriate)

a. Exterior Fabric

stone ____
brick ____
concrete ____
stucco ____
weatherboard ____
clapboard ____
board & batten X
shingle ____
other Log

b. Structural System

masonry ____
frame ____
log X
metal ____
other ____

foundation ____

c. Roofing Material

wood ____
metal X
slate ____
tile ____
asphalt ____
composition ____
other ____

d. Associated Structures (use/type):

outbuildings ____

dependencies ____

other ____

e. Integrity (include dates)

original site/relocated ____

alterations ____

additions ~~Enlarged~~

f. Condition

excellent ____
good ____
fair X
deteriorated ____
abandoned ____

g. Threats

10. SIGNIFICANCE (use attachment sheet if necessary)

a. Architect/Builder/Engineer ____

b. Style/Period Barn

c. Date(s) Ca. 1780

They used black walnut and white oak logs to construct it. The plate logs, on which the rafters set, were hewed out of black walnut logs. They were made 18" square and 30' long and are as sound as when they were placed there.

Built by John McNeel who settled in the area in the late 1700's. He was in the militia in Capt. John Stuart's Co. of Greenbrier Volunteers, Botetout County Regiment. He took part in the battle of Point Pleasant on Oct. 10, 1774. McNeel family is very prominent in the county and the farm is still in their name. John McNeel died in 1825.

11. BIBLIOGRAPHY

FORM PREPARED BY Jane Price Sharp DATE 5/26/86
Marlinton, W. Va.

a. Address J. M. McNeel, Hillsboro, W. Va. 6/18/86

b. Organization Pocahontas County Historic Landmark Commission

c. Phone no. ____

Recommendation

HISTORIC PROPERTIES INVENTORY FORM

HISTORIC PRESERVATION UNIT
DEPARTMENT OF CULTURE & HISTORY
THE CULTURAL CENTER
CHARLESTON, WEST VIRGINIA 25305

(Cont'd Use Only)

File No.
Thematic
Neg Note
USGS Quad
UTM Ref

DISTRICT SITE BUILDING STRUCTURE OBJECT

1. NAME(S) historic /common
Historic: Wallace Warwick Beard House
Common: J. Moffett McNeel House

2. LOCATION street/road 2½ mi. SW of Hillsboro
city/town Hillsboro, W. Va.
(incorporated/unincorporated)

3. USE/FUNCTION present Dwelling
original "

(public/private)

4. OWNER/ADDRESS present J. Moffett & Elma McNeel Jr. (public/private)
Box 25
Hillsboro, W. Va.
original Wallace W. Beard (phone no.)

5. PHOTO/SKETCH OF:

7. PLAN (include approx. dimensions)

6. LOCALE/ENVIRONMENT (map)
See Master

8. (A.) ACREAGE (approx)
670 A

(B.) VERBAL BOUNDARY DESCRIPTION
N/A

PROPERTY NAME: W. W. Beard House
D-003
COUNTY: Pocahontas
Survey Region
Planning District

stone
brick
concrete
stucco
weatherboard x
clapboard
board & batten
shingle
other

log x
metal
other

foundation stone

wood
metal x
slate
tile
asphalt
composition
other

d. Associated Structures (use/type)

outbuildings Woodhouse, 6 barns, 2 garages, 2 granaries

dependencies

other

e. Integrity (include dates)

original site/relocated

alterations Closed porches (2) Lowered ceilings, bigger closets, new kitchen

additions

f. Condition

excellent
good x
fair
deteriorated
abandoned

g. Threats

h. Two story cross gable, irregular massing. Windows are 2/2.

10 SIGNIFICANCE (use attachment sheet if necessary)

a. Architect/Builder/Engineer Smith Brothers

b. Style/Period Vernacular

c. Date(s) 1890

W. W. Beard was the son of Josiah Jones Beard who was first Clerk of Pocahontas County Court.

11 BIBLIOGRAPHY

12 Form Prepared by Moffett & Elma McNeel DATE 5/30/86

a. Address Box 20, Hillsboro, W. Va. 24946

b. Organization Pocahontas County Historic Landmark Commission

c. Phone no. 653-4218

HISTORIC PROPERTIES INVENTORY FORM

HISTORIC PRESERVATION UNIT
DEPARTMENT OF CULTURE & HISTORY
THE CULTURAL CENTER
CHARLESTON, WEST VIRGINIA 25305

(Staff Use Only)

File No.
Theme(s).
Neg No(s).
USGS Quad.
UTM Ref.

DISTRICT SITE BUILDING STRUCTURE OBJECT

1. NAME(S) historic /common
Sidney Payne House

2 LOCATION street/road: Nicholas Road
city/town: Hillsboro, W. Va.
(incorporated/unincorporated)

3 USE/FUNCTION present: Private residence
original: Same

4 OWNER/ADDRESS present: Louise B. McNeel
(public/private, ~~restricted~~)
original: Sidney Payne
(public/private)
(phone no.)

5 PHOTO/SKETCH OF:

7. PLAN (include approx. dimensions)

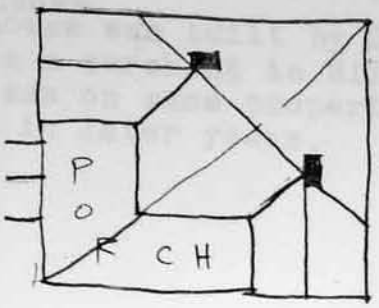

6 LOCALE/ENVIRONMENT (map)
See Master

8 (A.) ACREAGE (approx):
84 A

(B) VERBAL BOUNDARY DESCRIPTION:
N/A

Survey Region
Planning District

COUNTY: Pocahontas

PROPERTY NAME: Sidney Payne House

D-004

8 DESCRIPTION (clarify as appropriate)

a External Fabric

stone ____
brick X
concrete ____
stucco ____
weatherboard ____
clapboard ____
board & batten ____
shingle ____
other ____

b Structural System

masonry X
frame ____
log ____
metal ____
other ____

foundation rock's

c Roofing Material

wood ____
metal ____
slate ____
tile ____
asphalt X
composition ____
other ____

d Associated Structures (use/type)

outbuildings ____

dependencies Long covered porch with room at end used for servants.

other ____

e Integrity (include dates)

original site/relocated ____

alterations ____

additions ____

f Condition

excellent ____
good X
fair ____
deteriorated ____
abandoned ____

g Threats

h. Two story brick with hip roof & projecting gable bays at corners. Porch, 1 story, wraps around 2 sides. Entrance portico extends from porch with pediment eastlake spindles in porch. 1/1 windows.

10 SIGNIFICANCE (use attachment sheet if necessary)

a Architect/Builder/Engineer ____

b Style/Period Four square

c Date(s) Ca 1890

This house was built by Sid Payne who was a merchant in Hillsboro. Store was on same property but burned in later years.

11 BIBLIOGRAPHY

FORM PREPARED BY Louise B. McNeel DATE May 26, 1986

a Address Box 66, Hillsboro, W. Va. 24946

b Organization Pocahontas County Historic Landmarks Commission

c Phone no (304) 653-4814

Recommendation

HISTORIC PROPERTIES INVENTORY FORM

HISTORIC PRESERVATION UNIT
DEPARTMENT OF CULTURE & HISTORY
THE CULTURAL CENTER
CHARLESTON, WEST VIRGINIA 25305

(Staff Use Only)

File No.
Theme(s)
Reg No(s)
USGS Quad
UTM Ref.

DISTRICT SITE BUILDING STRUCTURE OBJECT

1. NAME(S) historic /common
Hillsboro High School

2. LOCATION street/road Rt. 219
city/town Hillsboro, W. Va.
(incorporated/unincorporated)

3. USE/FUNCTION present Unused (public/private, restricted)
original School

4. OWNER/ADDRESS present Board of Education (public/private)
Pocahontas County
original Same (phone no.)

5. PHOTO/SKETCH OF

7. PLAN (include approx. dimensions)

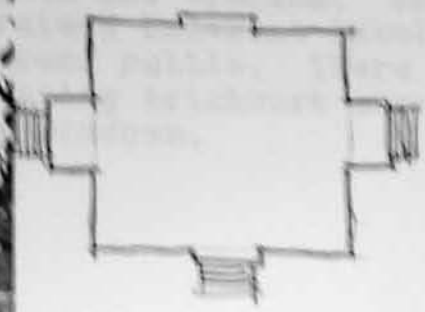

9. LOCAL ENVIRONMENT (map)
See Master

8. (A.) ACREAGE (approx)
1 A

(B.) VERBAL BOUNDARY DESCRIPTION

PROPERTY NAME: HILLSBORO HIGH SCHOOL
D-005
COUNTY: Pocahontas
Survey Region
Planning District

9 DESCRIPTION (clarify as appropriate)

a Exterior Fabric

stone
brick X
concrete
stucco
weatherboard
clapboard
board & batten
shingle
other

b Structural System

masonry X
log
other

foundation Stone

c Roofing Material

wood
slate
tile
asphalt
composition X
other

d Associated Structures (use/type)

outbuildings N/A

dependencies

other

e Integrity (include dates)

original site/relocated

alterations

additions

f Condition

excellent
good
fair
deteriorated X
abandoned

g Threats

h. 3 story brick building with bands of multipane windows. The central bay projects and has an entrance with sidelights and transom. There is a raised basement level of coursed rubble. There is contrasting brickwork surrounding the windows.

10 SIGNIFICANCE (use attachment sheet if necessary)

a Architect/Builder/Engineer

b Style/Period Neoclassical

c Date(s) May 20, 1911

11 BIBLIOGRAPHY History of Pocahontas County, 1981

FORM PREPARED BY Louise B. McNeel DATE June 5, 1986

a Address Hillsboro, W. Va. 24946

b Organization Pocahontas County Historic Landmarks Commission

c Phone no (304) 653-4814

Recommended

HISTORIC PROPERTIES INVENTORY FORM

HISTORIC PRESERVATION UNIT
DEPARTMENT OF CULTURE & HISTORY
THE CULTURAL CENTER
CHARLESTON, WEST VIRGINIA 25305

(Staff Use Only)

File NO
Theme(s)
Neg No(s)
USGS Quad
UTM Ref.

DISTRICT SITE BUILDING STRUCTURE OBJECT

1. NAME(S) historic /common
J. K. Marshall House

2 LOCATION street/road: Callison Annex
city/town: Hillsboro, W. Va.
(incorporated/unincorporated)

3 USE/FUNCTION present: Residence
original: Same

(public/private restricted)

4 OWNER/ADDRESS present: Mr. & Mrs. Joseph Burrell (public/private)
original: J. K. Marshall
(phone no.)

5 PHOTO/SKETCH OF:

7 PLAN (include approx. dimensions)

6 LOCALE/ENVIRONMENT (map)
See Master

8. (A.) ACREAGE (approx):
3/4 A

(B.) VERBAL BOUNDARY DESCRIPTION:
Callison Annex-N
S-Eugene Simmons
W-Stallraker
E-E. Gum

PROPERTY NAME: J.K. Marshall House

D-006

COUNTY: Pocahontas

Survey Region
Planning District

Recommendation

9 DESCRIPTION (clarify as appropriate)

a Exterior Fabric

stone
brick
concrete
stucco
weatherboard x
clapboard
board & batten
shingle
other Aluminum Siding

b Structural System

masonry
frame x
log
metal
other

foundation

c Roofing Material

wood
metal x
slate
tile
asphalt
composition
other

d Associated Structures (use/type):

outbuildings Barn

dependencies

other

e Integrity (include dates)

original site/relocated

alterations 1970 - siding

additions

f Condition

excellent
good x
fair
deteriorated
abandoned

g Threats

h. Two story with truncated hip roof and hip dormer in front. 1/1 windows.

10 SIGNIFICANCE (use attachment sheet if necessary)

a Architect/Builder/Engineer

b Style/Period Four square

c Date(s) 1912

11 BIBLIOGRAPHY

Beth Burrell

12 FORM PREPARED BY Beth Burrell DATE

a Address Box 7, Hillsboro, W. Va. 24946

b Organization Pocahontas County Historic Landmark Commission

c Phone no 653-4251

HISTORIC PROPERTIES INVENTORY FORM

HISTORIC PRESERVATION UNIT
DEPARTMENT OF CULTURE & HISTORY
THE CULTURAL CENTER
CHARLESTON, WEST VIRGINIA 25305

(Staff Use Only)

File No:
Theme(s):
Neg No(s):
USGS Quad
UTM Ref

DISTRICT SITE BUILDING STRUCTURE OBJECT

1. NAME(S) historic /common
Wesley Chapel Methodist Church

2 LOCATION street/road: 219

city/town:

(incorporated/unincorporated)

3 USE/FUNCTION present: Worship services

original: Worship services

4. OWNER/ADDRESS present: W. Va. Conference of United Methodist Churches

(public/private, restricted)

original: Same

(public/private)

(phone no.)

5 PHOTO/SKETCH OF:

7 PLAN (include approx. dimensions)

6 LOCALE/ENVIRONMENT (map)
See Master

8. (A.) ACREAGE (approx):
1 A

(B.) VERBAL BOUNDARY DESCRIPTION:
N/A

PROPERTY NAME: Wesley Chapel M. Church
Hillsboro
D-007

COUNTY: Pocahontas

Survey Region:

Planning District:

Recommendation:

9 DESCRIPTION (clarify as appropriate)

a Exterior Fabric

stone
brick
concrete
stucco
weatherboard x
clapboard
board & batten
shingle
other

b Structural System

masonry
frame x
log
metal
other

foundation

c Roofing Material

wood
metal x shingles
slate
tile
asphalt
composition
other

d Associated Structures (use/type):

outbuildings

dependencies

other Parsonage

e Integrity (include dates):

original site/relocated

alterations

additions Rooms & Basement 1977

f Condition

excellent
good x
fair
deteriorated
abandoned

g Threats

h. Steep gable roof with projecting corner towers, rectangular, with hip roofs. The bell tower has concave flare. The two towers are connected with a shed roof entrance porch along the front (gable end). There is a large tripartite window with rounded arch in the gable end. The windows have stained glass.

10 SIGNIFICANCE (use attachment sheet if necessary)

a Architect/Builder/Engineer

b Style/Period Romanesque Revival

c Date(s) 1899-1900
Add. 1977

10. Oldest continuing congregation west of allegheny mountains. The first building was ca. 1776. The second was built in 1799. The third was destroyed in 1841. The fourth built in 1858 was used as a barrack by Union Troops. This building is the fifth.

11 BIBLIOGRAPHY

Pocahontas County History
History of Pocahontas County 1981

3

FORM PREPARED BY J. M. McNeel DATE 6/8/84

a Address Hillsboro, W. Va.

b Organization Pocahontas County Historic Landmarks Commission

c Phone no 653-4218

Recommendation

HISTORIC PROPERTIES INVENTORY FORM

HISTORIC PRESERVATION UNIT
DEPARTMENT OF CULTURE & HISTORY
THE CULTURAL CENTER
CHARLESTON, WEST VIRGINIA 25305

(Staff Use Only)

File No:
Theme(s):
Neg No(s):
USGS Quad:
UTM Ref:

DISTRICT SITE BUILDING STRUCTURE OBJECT

1. NAME(S) historic /common
Historic: Nicholas Stulting House
Common: Bill Hill House

2 LOCATION street/road 219 just N of Gym.

city/town Hillsboro, W. Va.
(incorporated/unincorporated)

3. USE/FUNCTION present: Dwelling

original: Toll gate keeper.

4 OWNER/ADDRESS present: John Kinnison
Hillsboro, W. Va.

original: Nicholas Stulting

(public/private, restricted)

(public/private)

(phone no.)
653-4807

5 PHOTO/SKETCH OF:

7. PLAN (include approx. dimensions)

6 LOCALE/ENVIRONMENT (map)
See Master

8. (A.) ACREAGE (approx):
1¼ A

(B.) VERBAL BOUNDARY DESCRIPTION:
N/A

PROPERTY NAME: Nicholas Stulting (Bill Hill) House
D-008

COUNTY: Pocahontas

Survey Region
Planning District

Recommendation: